

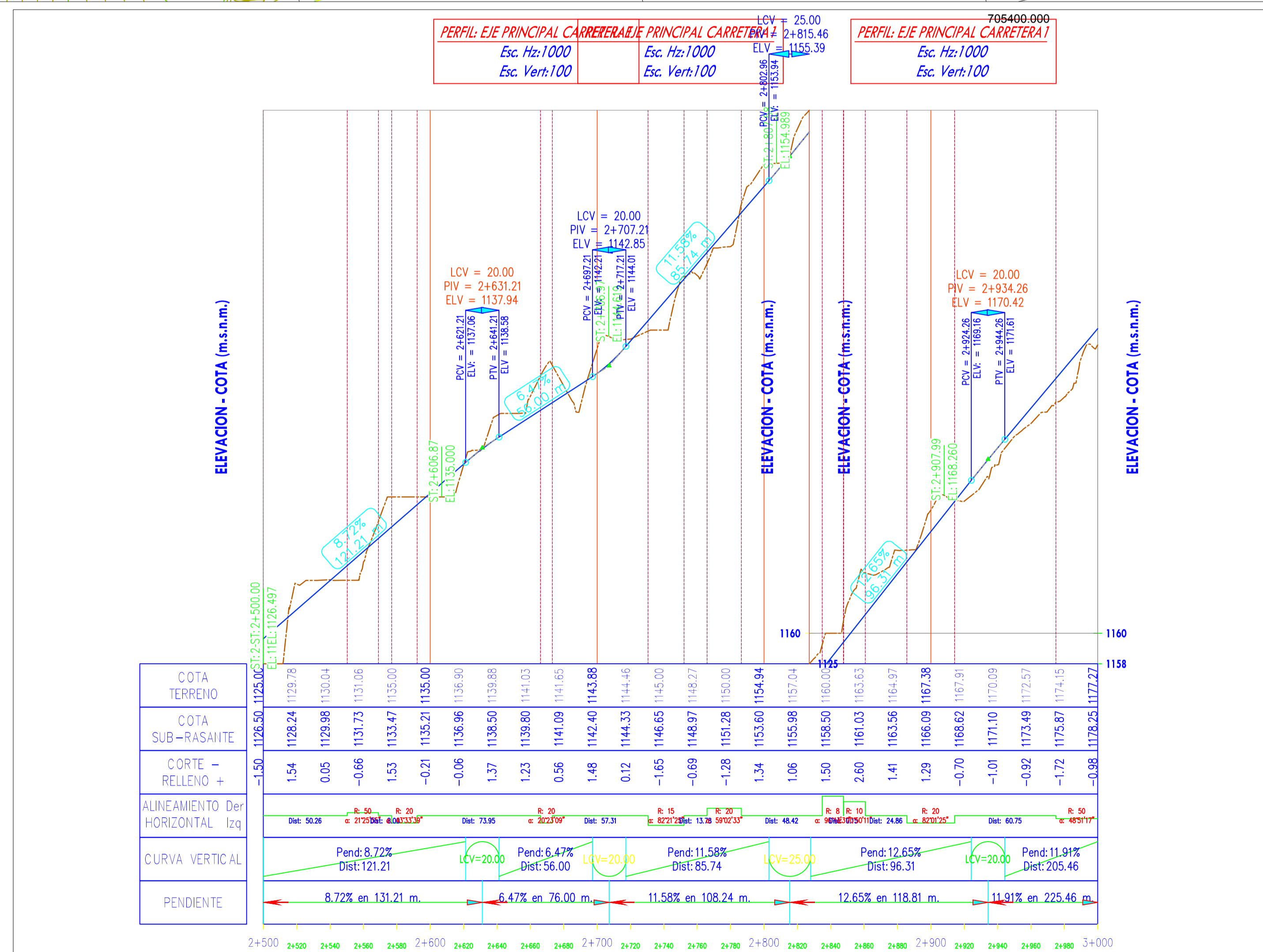
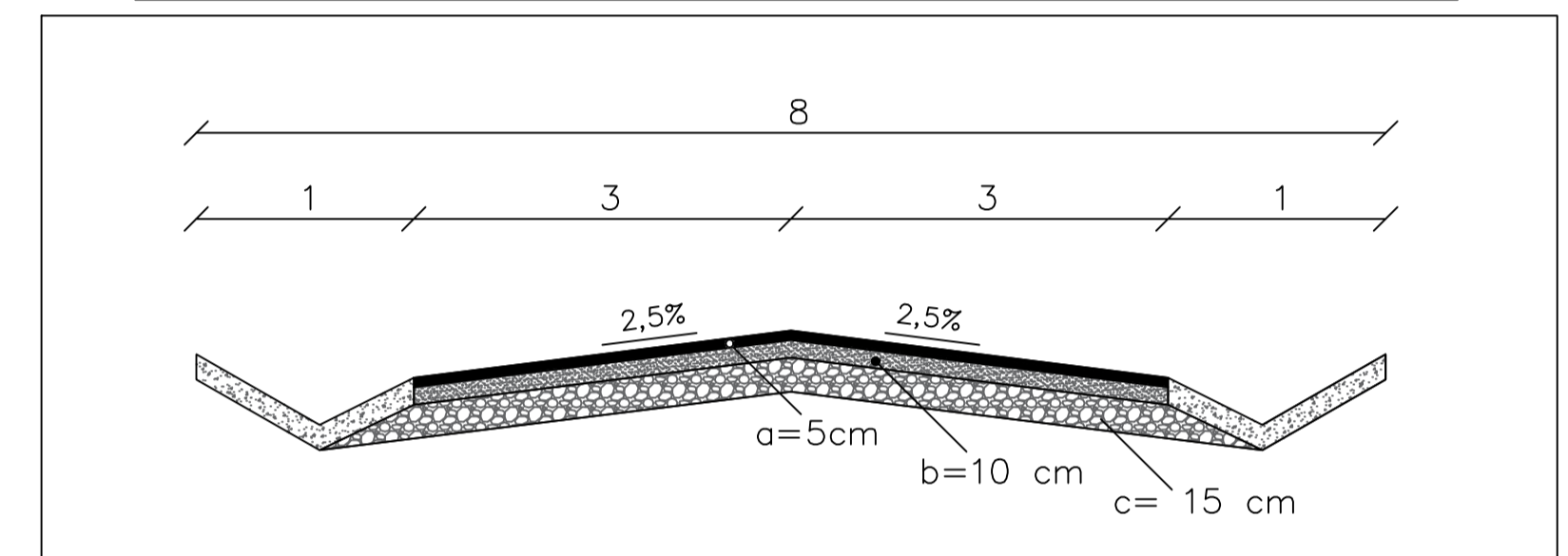
**TEMA:** "Diseño integral de la vía entre las comunidades de Chazojuan y La Palma 2+500 - 7+000 km, de la parroquia Salinas en la provincia de Bolivar."

**UBICACIÓN:** Parroquia Salinas, Canton Guaranda, Provincia de Bolivar"

**CONTIENE:** Diseño Horizontal y Vertical

CARRETERA CLASE: IV	TRAMO: 2+500-3+000 Km	ESCALA: Indicadas	FECHA: 15/10/20
Estudio: Definitivo			LAMINA: 1/13
OBSEVACIONES:		TUTOR: Ing. Mg. Fricon Moreira	DISEÑO: Ego. Stalin Yanchaliquin

### SECCIÓN TÍPICA TRANSVERSAL



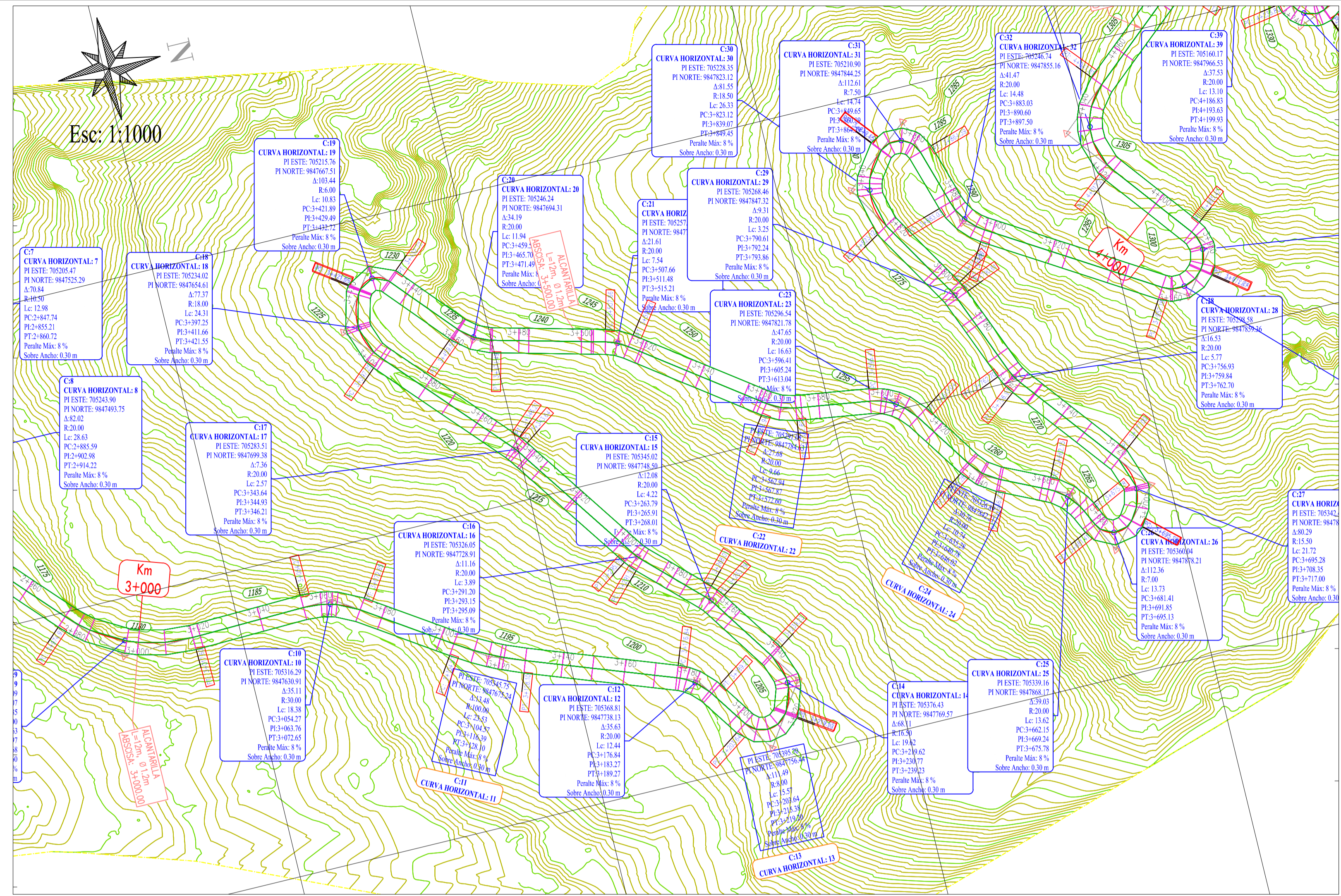


**TEMA:** "Diseño integral de la vía entre las comunidades de Chazojuan y La Palma 2+500 - 7+000 km, de la parroquia Salinas en la provincia de Bolivar."


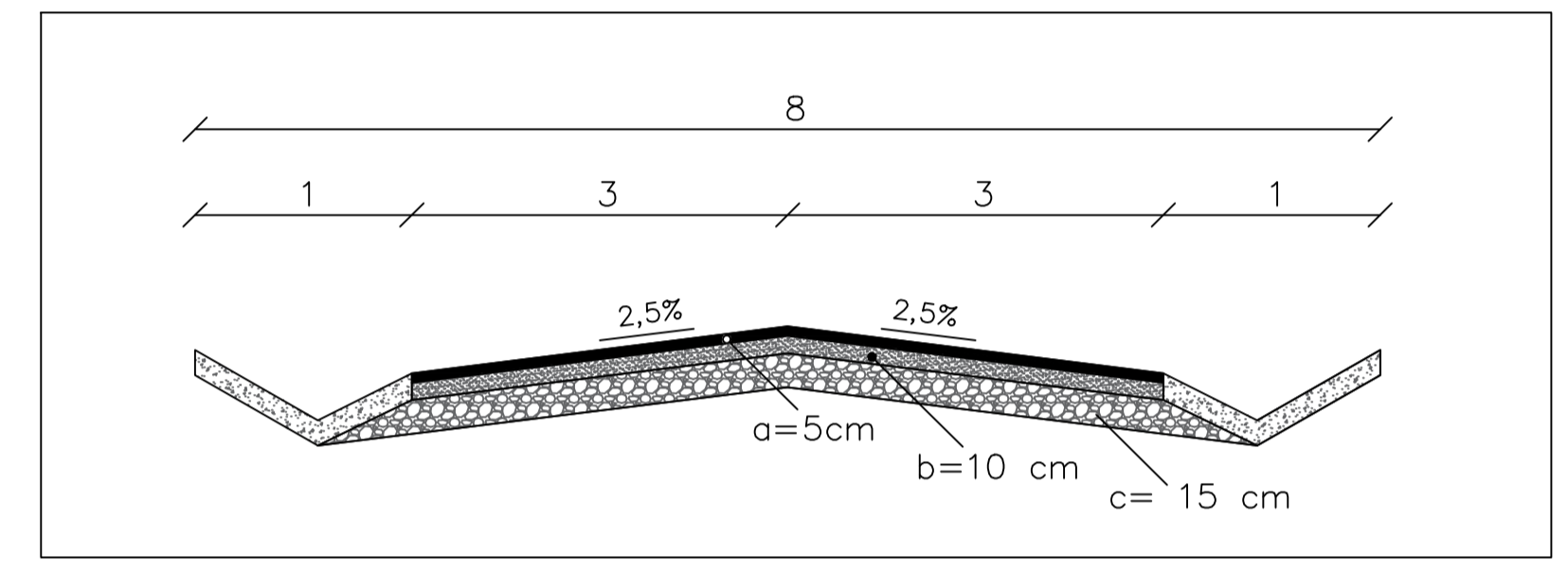
**UBICACIÓN:** Parroquia Salinas, Canton Guaranda, Provincia de Bolivar"

**CONTIENE:** Diseño Horizontal y Vertical

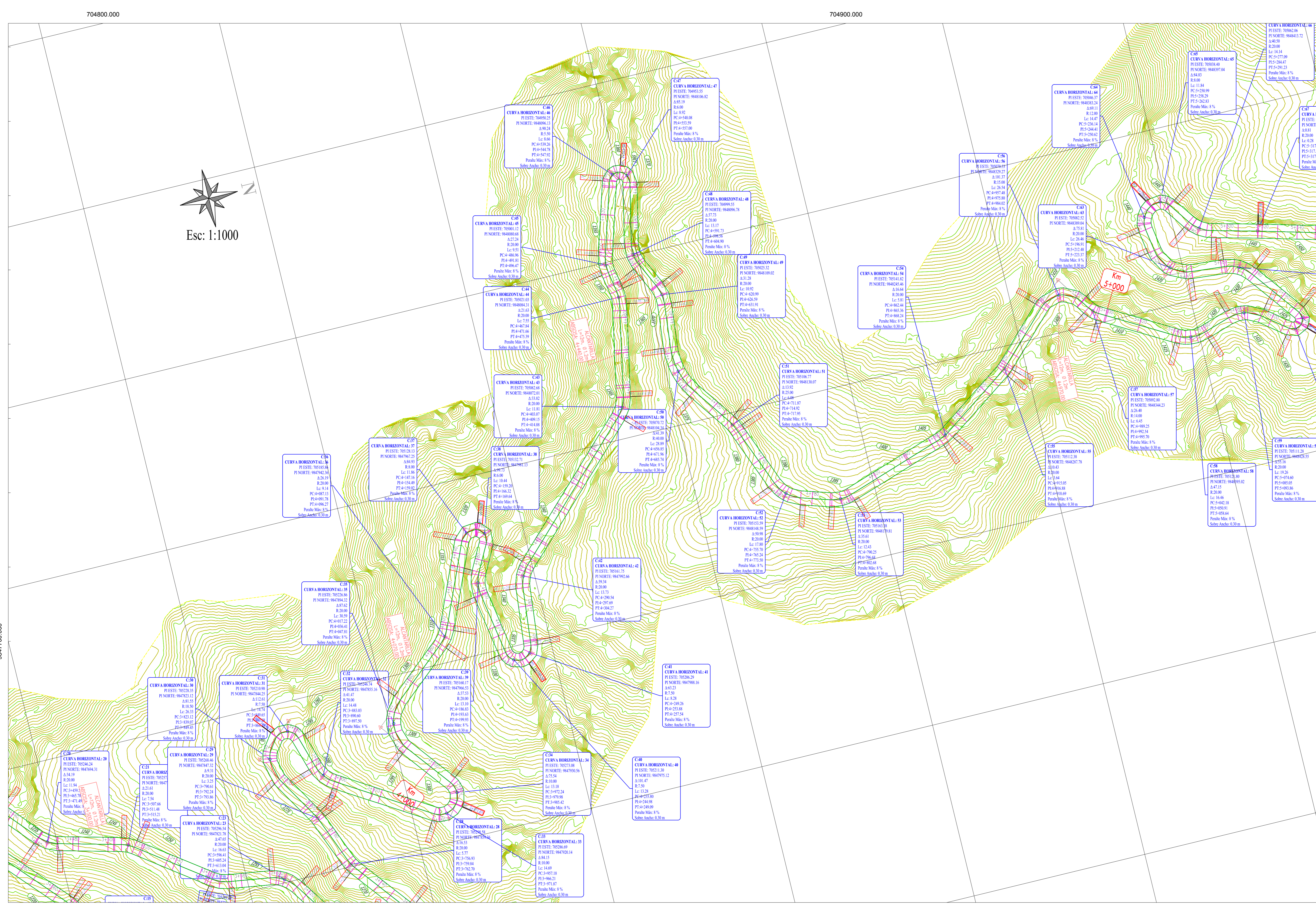
CARRETERA CLASE: IV	TRAMO: 3+000-4+000 Km	ESCALA: Indicadas	FECHA: 15/10/20
Estudio: Definitivo			LAMINA: 2/15
OBSEVACIONES:		TUTOR: Ing. Mg. Fricson Moreira	DISEÑO: Ego. Stalin Yanchaliquim



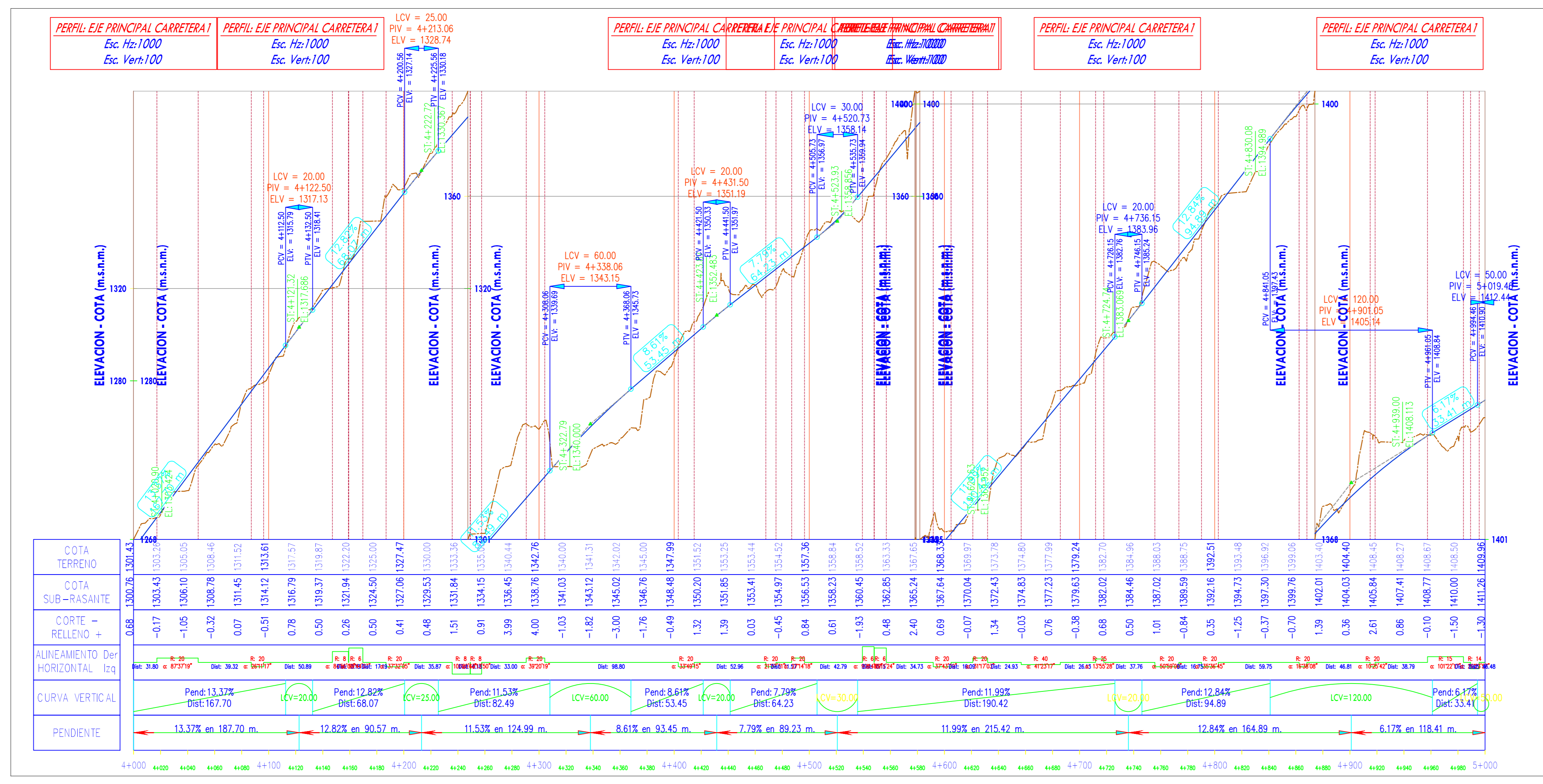
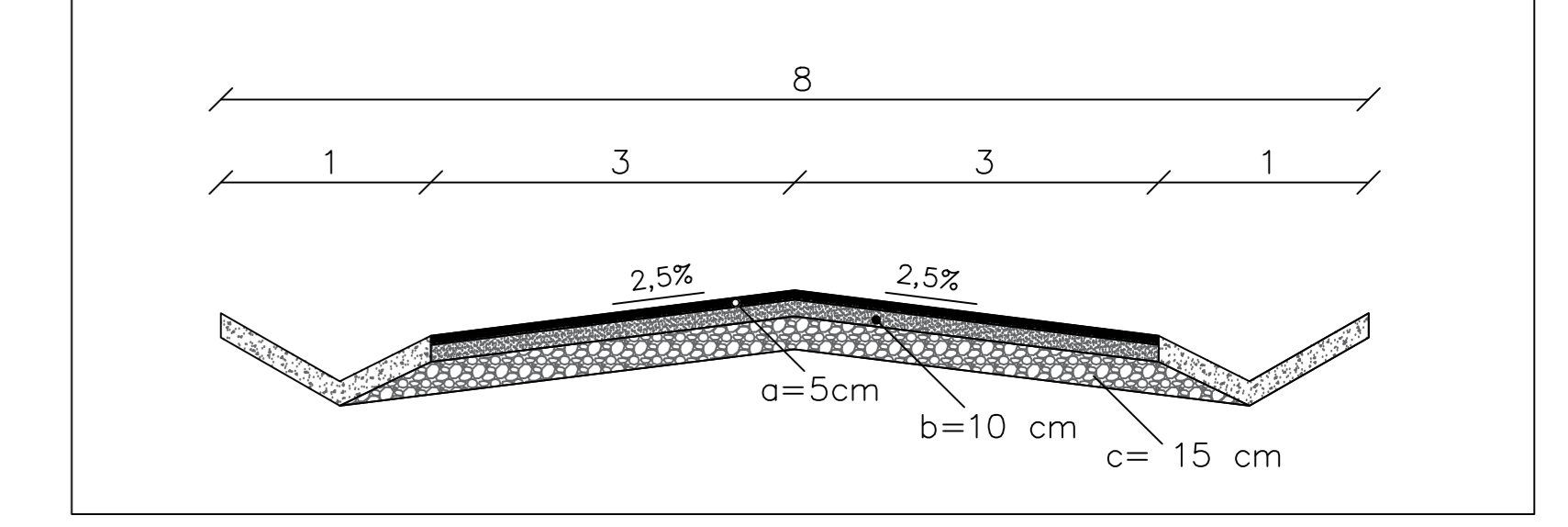
SECCIÓN TÍPICA TRANSVERSAL



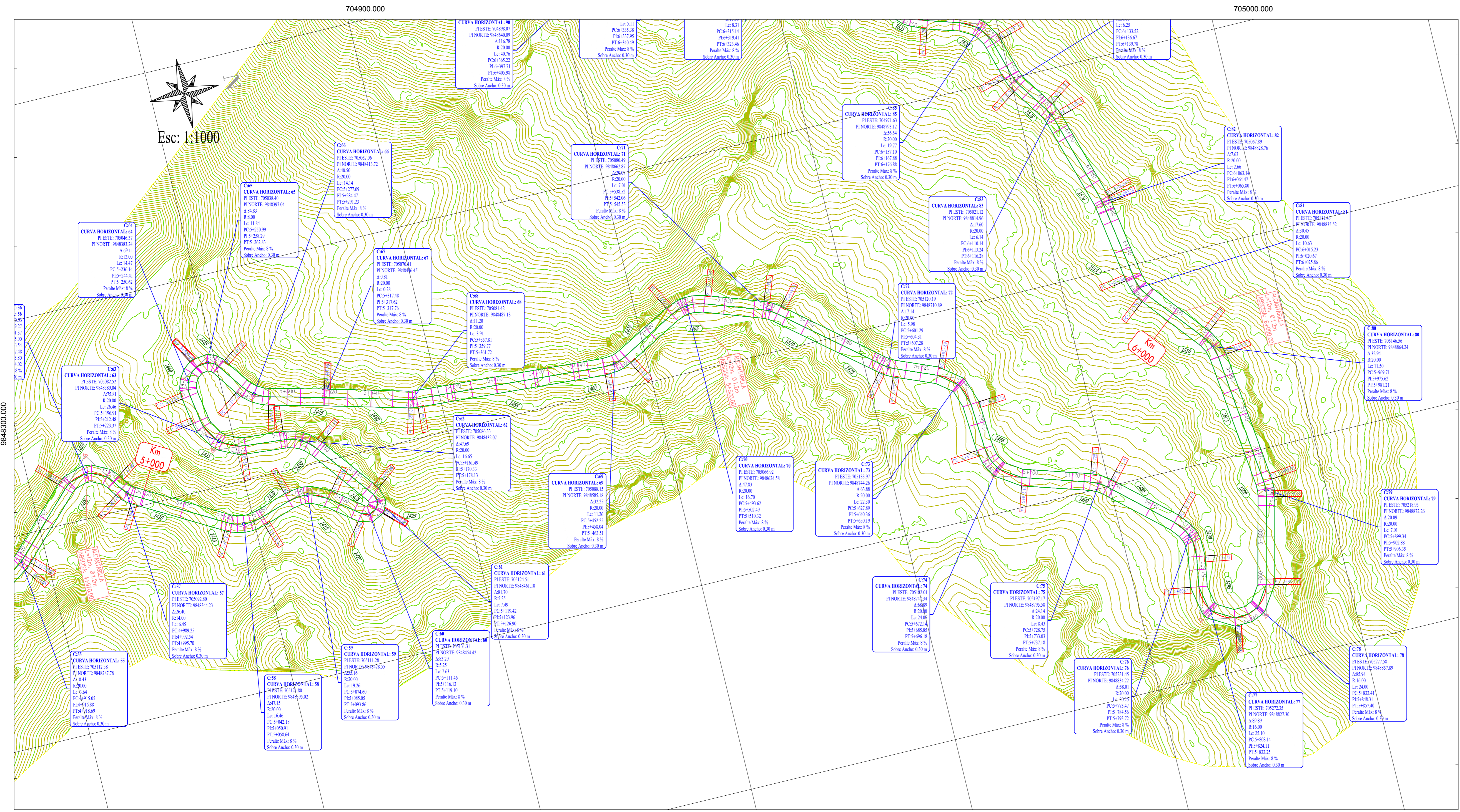
CARRETERA CLASE: IV	TRAMO: 4+000-5+000 Km	ESCALA: Indicadas	FECHA: 15/10/20
Estudio: Definitivo			LAMINA: 3/15
OBSEVACIONES:		TUTOR: Ing. Mg. Frison Moreira	DISEÑO: Ego. Stalin Yanchaliquin



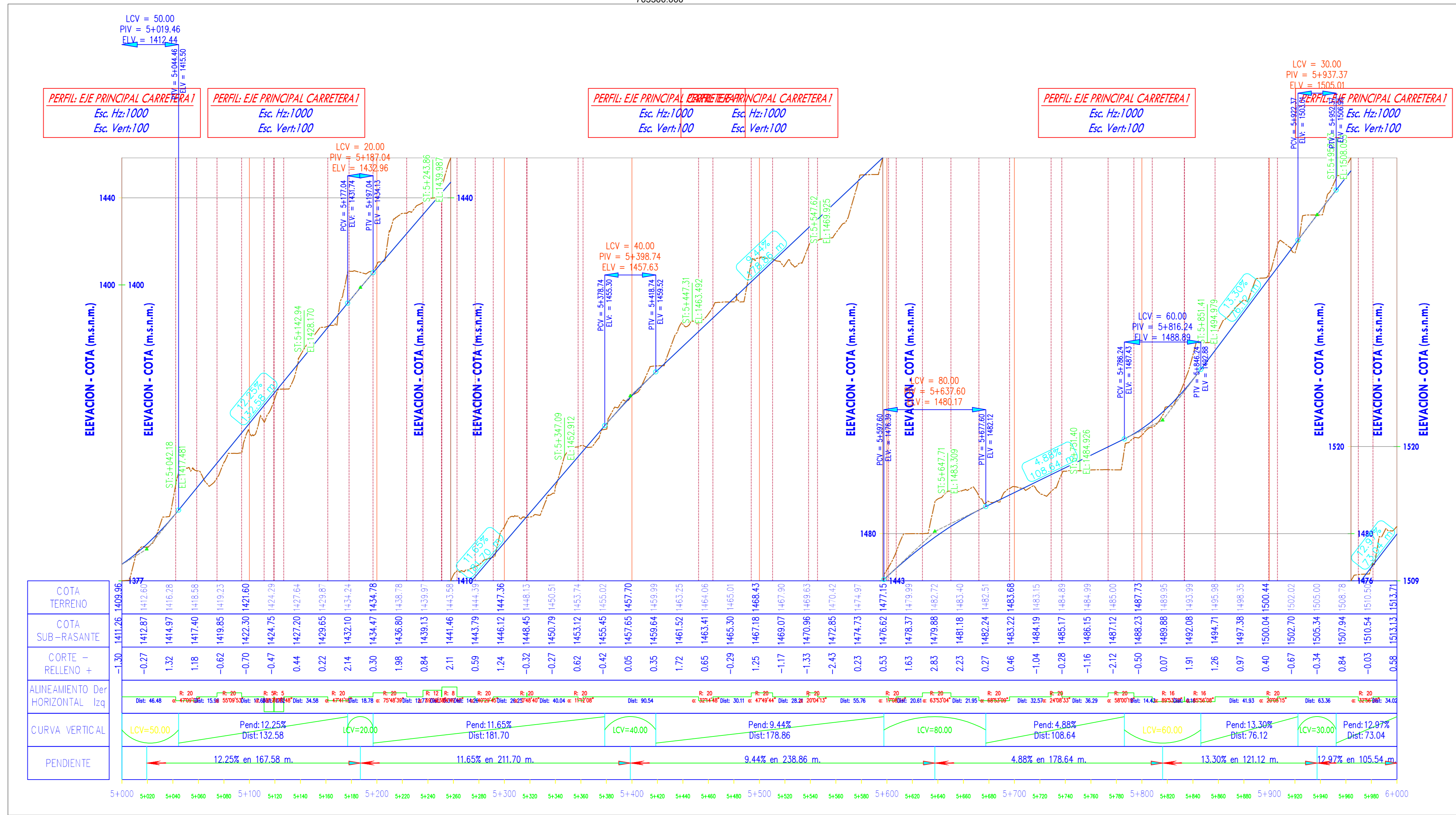
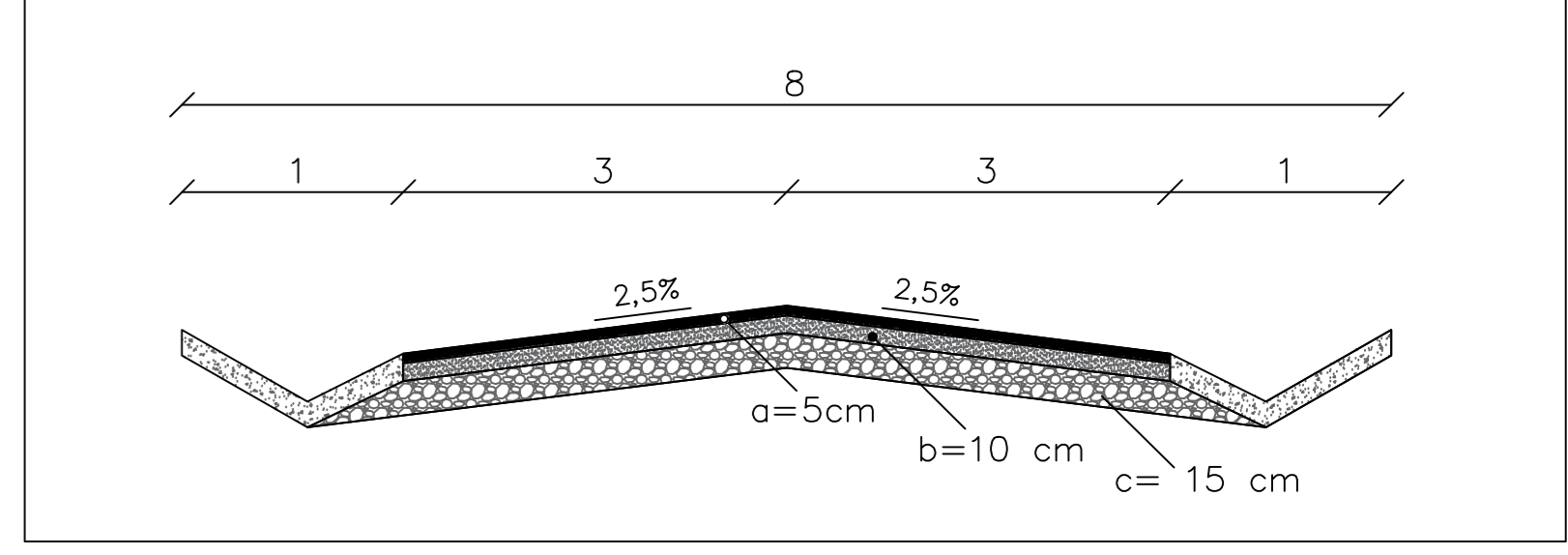
SECCIÓN TÍPICA TRANSVERSAL



CARRETERA CLASE: IV	TRAMO: 5+000-6+000 Km	ESCALA: Indicadas	FECHA: 15/10/20
Estudio: Definitivo			LAMINA: 4/15
OBSEVACIONES:		TUTOR: Ing. Mg. Frison Moreira	DESEÑO: Ego. Stalin Yanchaliquin



SECCIÓN TÍPICA TRANSVERSAL




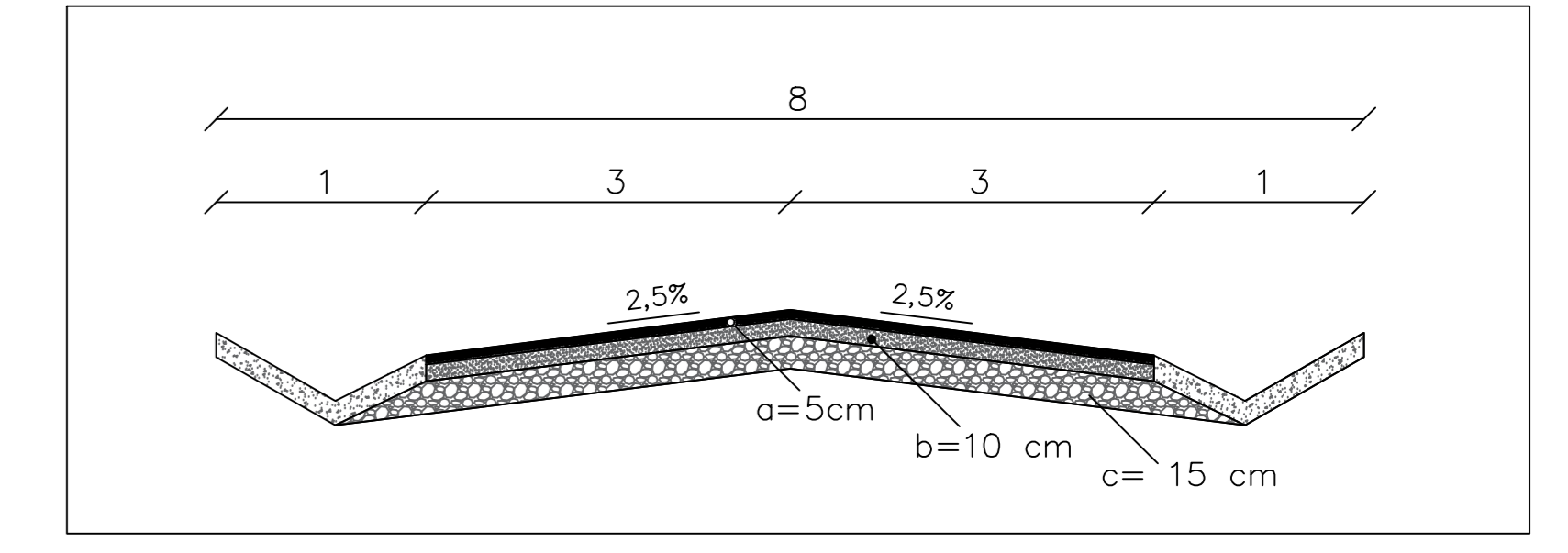
TEMA: "Diseño integral de la vía entre las comunidades de Chazojuan y La Palma  
2+500 - 7+000 km, de la parroquia Salinas en la provincia de Bolívar."

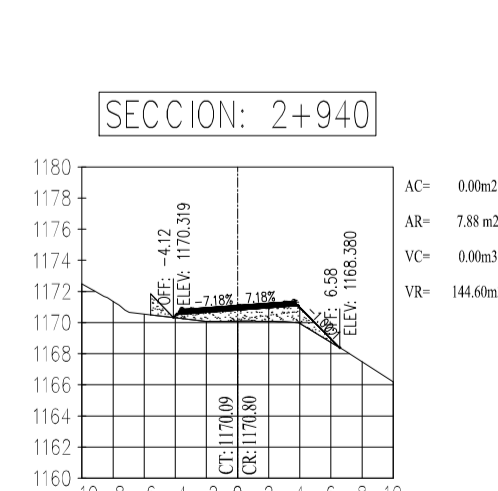
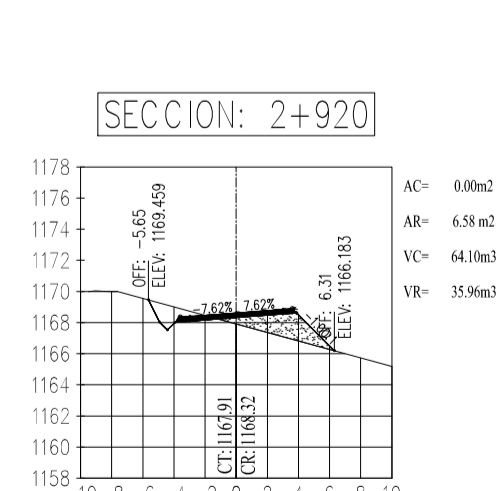
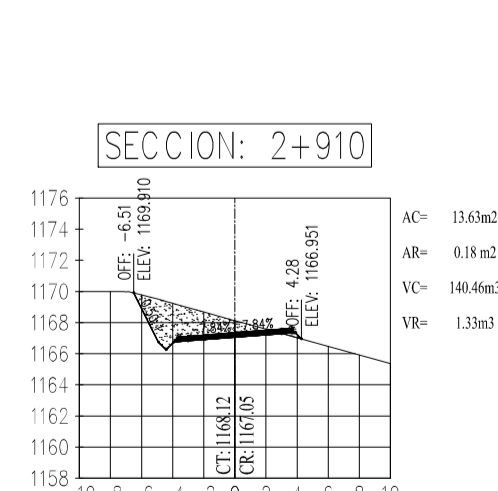
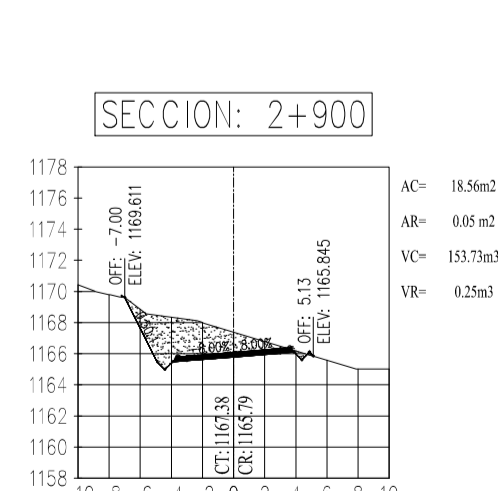
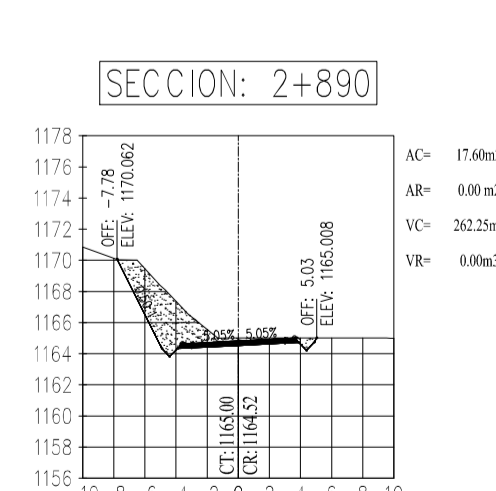
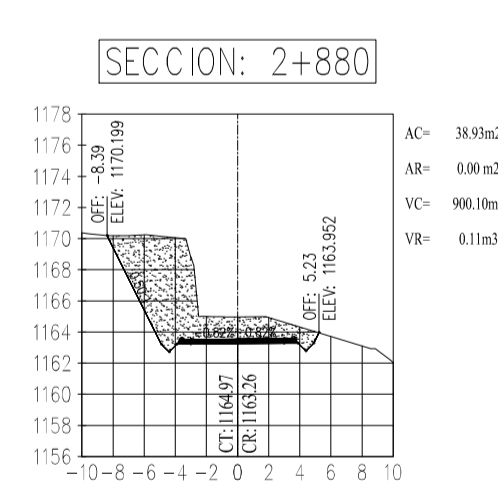
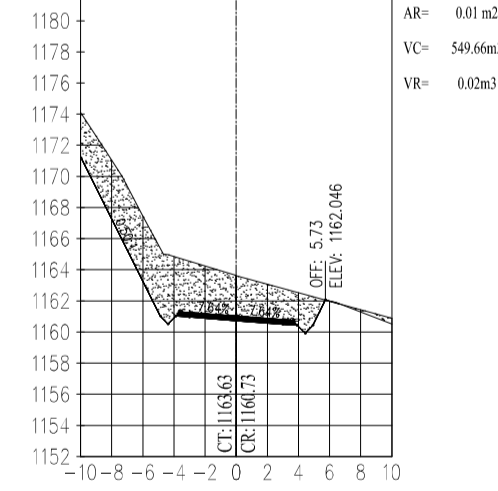
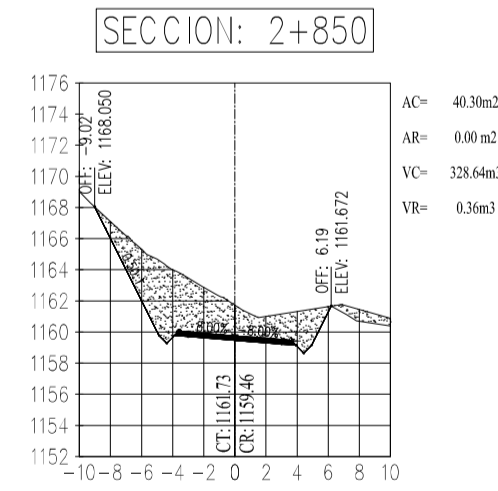
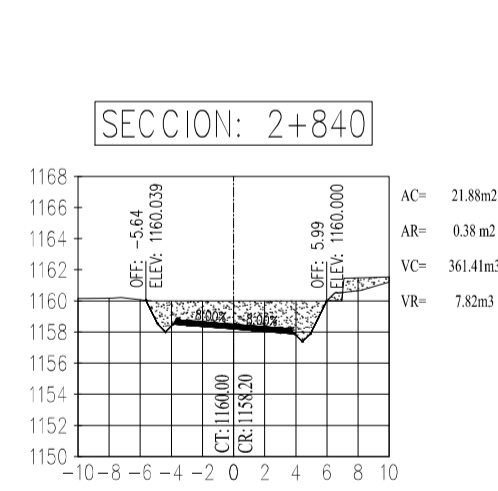
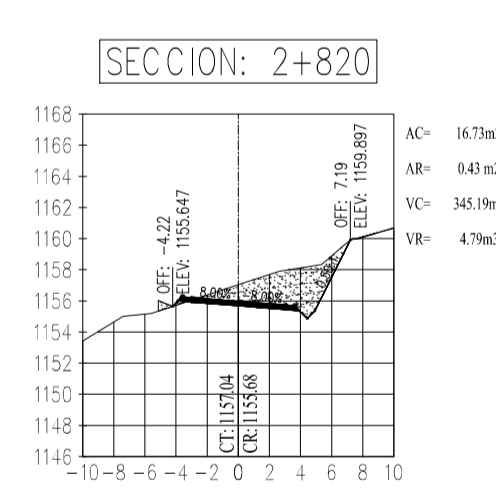
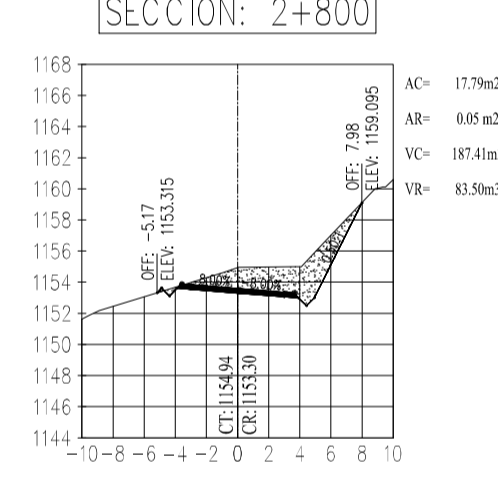
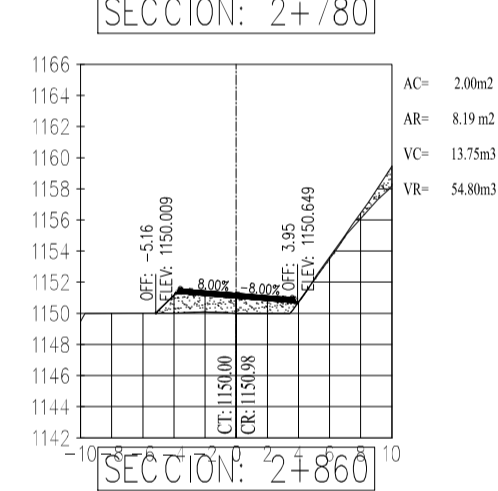
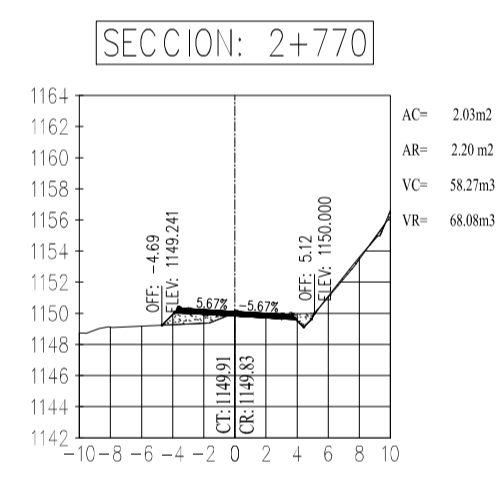
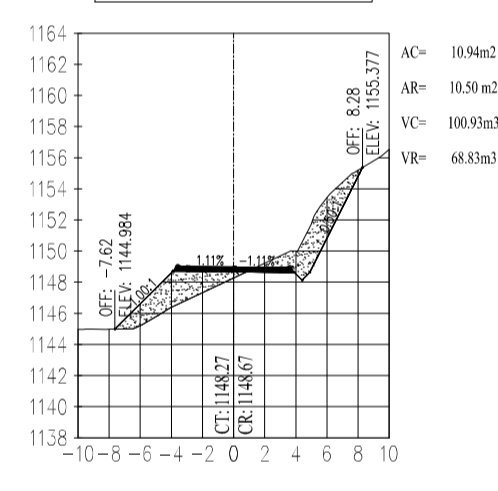
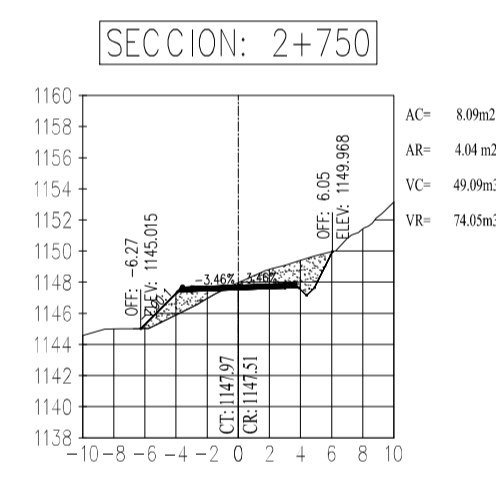
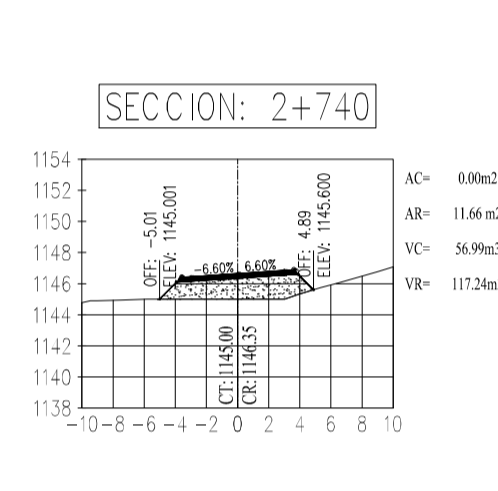
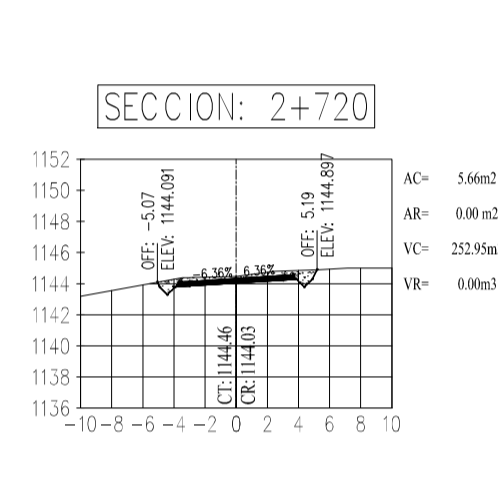
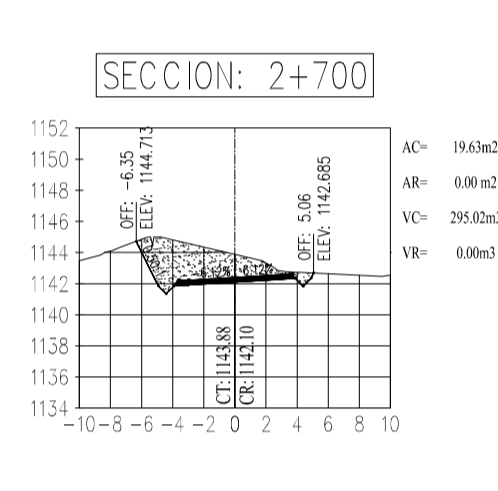
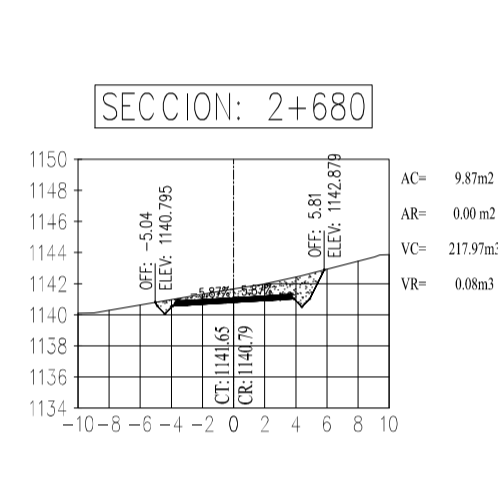
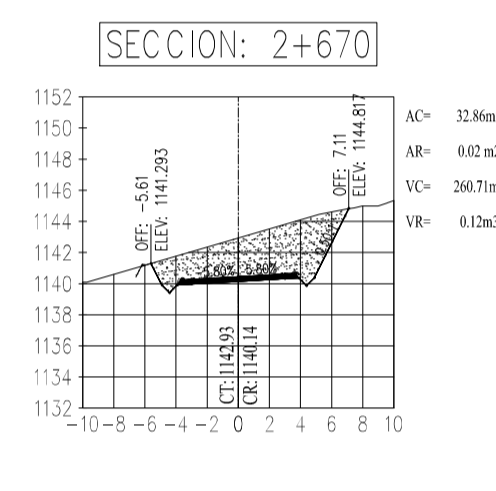
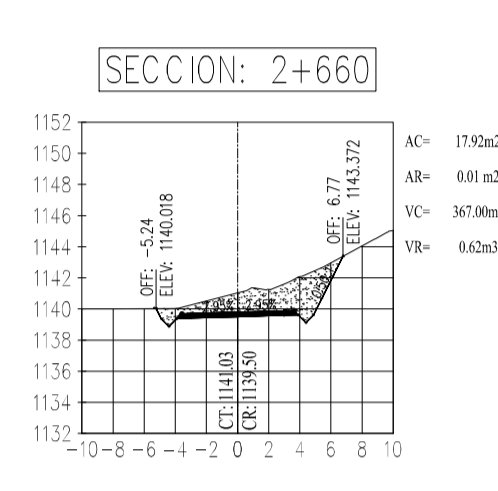
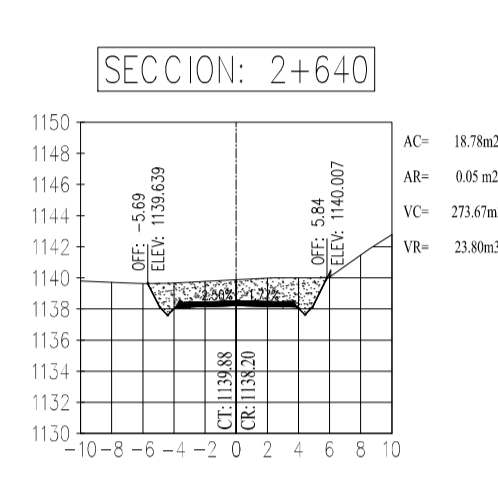
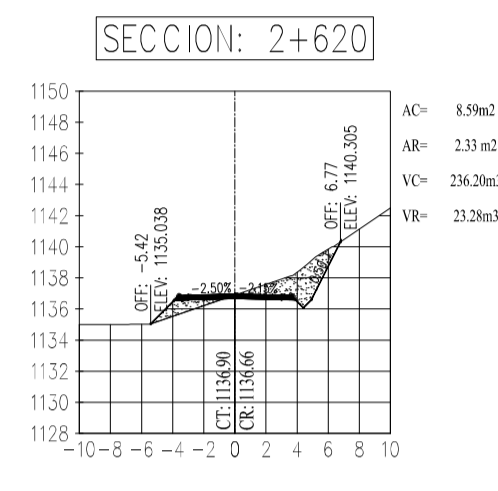
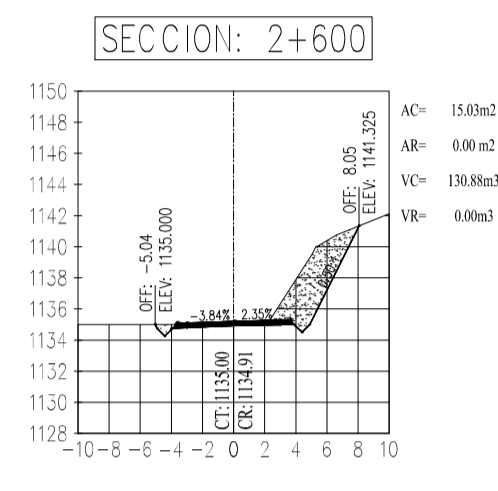
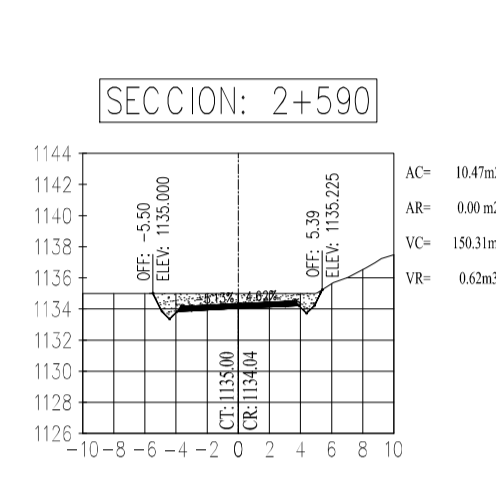
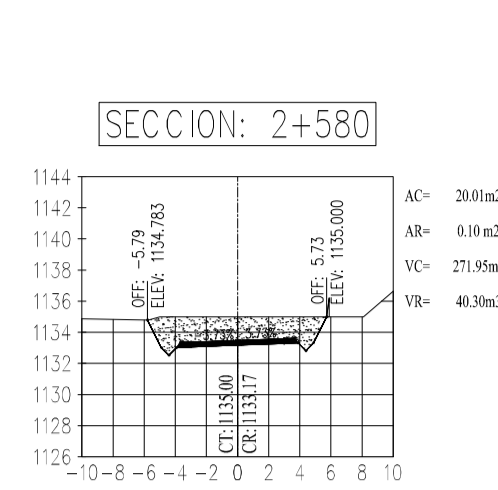
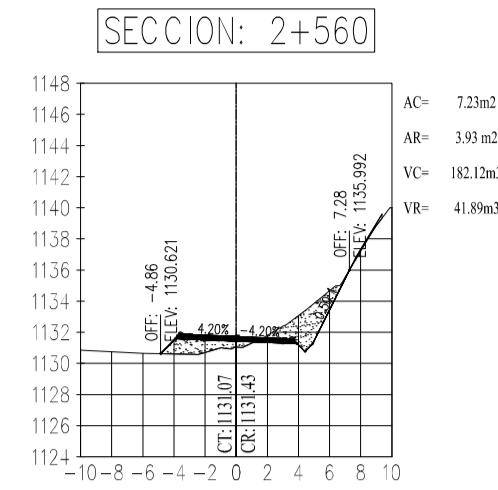
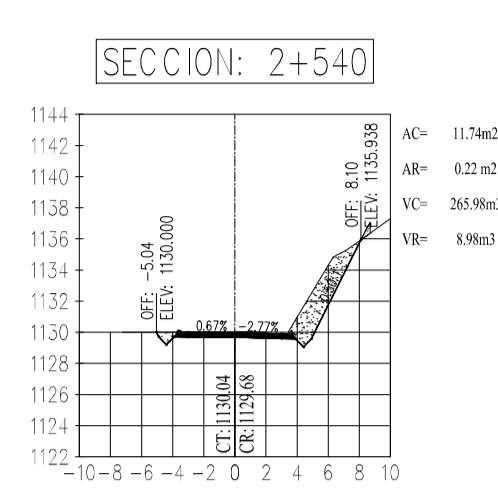
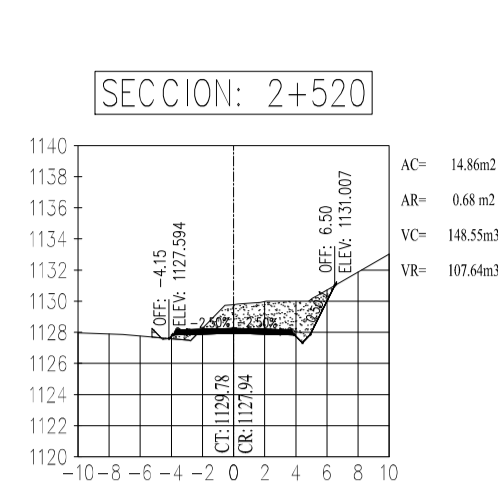
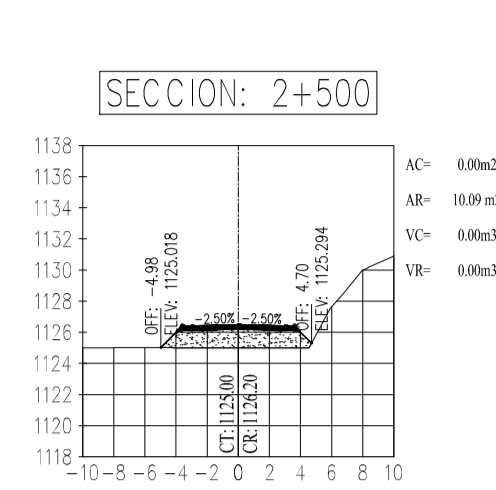
UBICACIÓN: Parroquia Salinas, Canton Guaranda, Provincia de Bolívar"

CONTIENE: Diseño Horizontal y Vertical

CARRETERA CLASE: IV	TRAMO: 2+500-3+500 Km	ESCALA: Indicadas	FECHA: 15/10/20
Estudio: Definitivo			LAMINA: 5/15
OBSEVACIONES:		TUTOR: Ing. Mg. Frison Moreira	DISEÑO: Ego. Stalin Yanchaliquin

SECCIÓN TÍPICA TRANSVERSAL

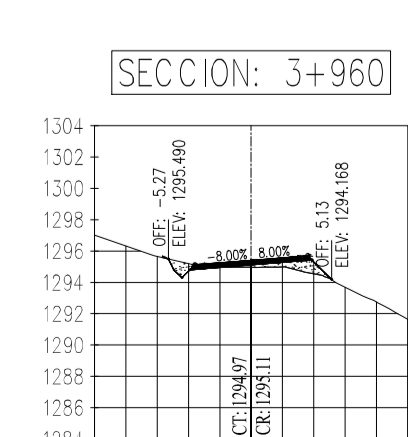
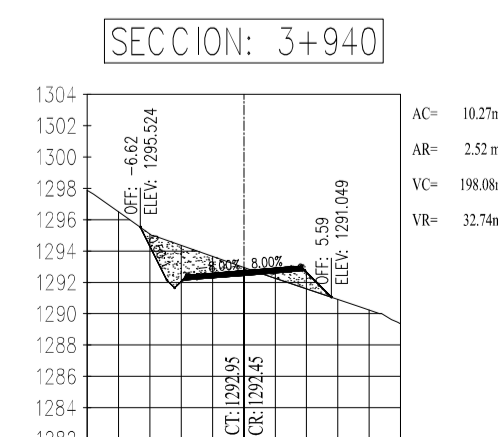
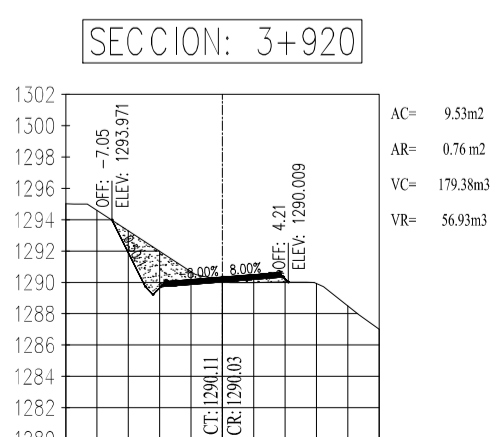
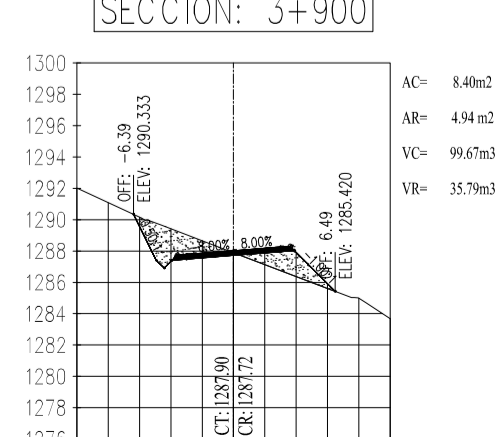
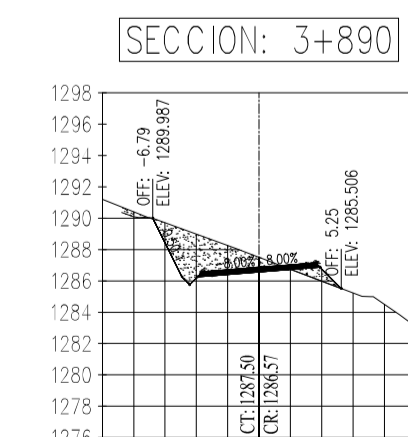
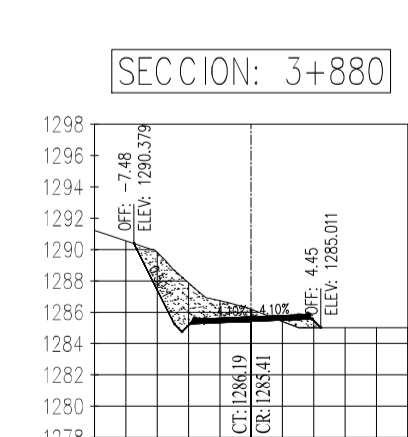
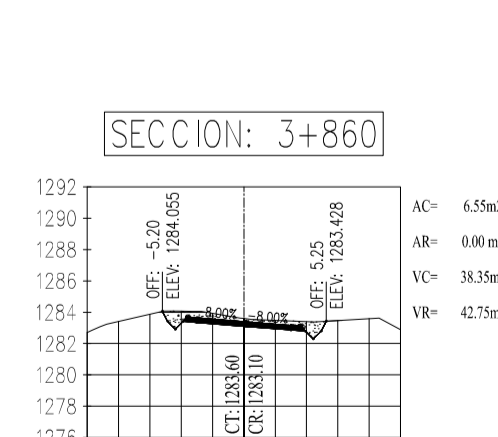
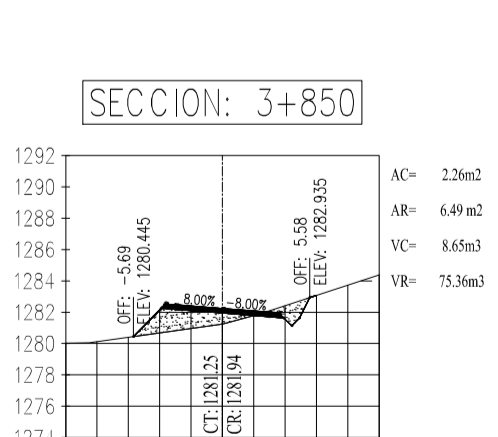
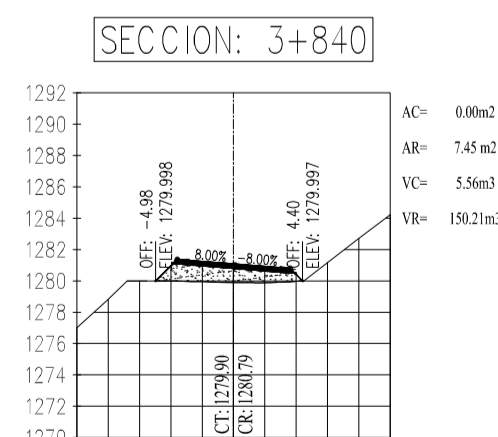
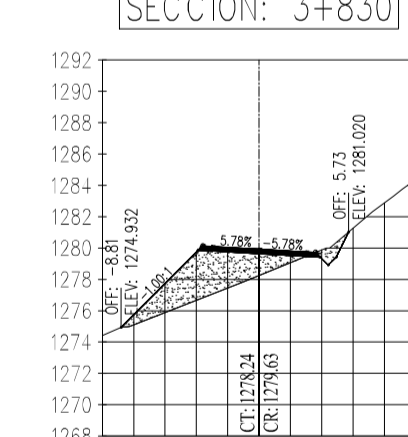
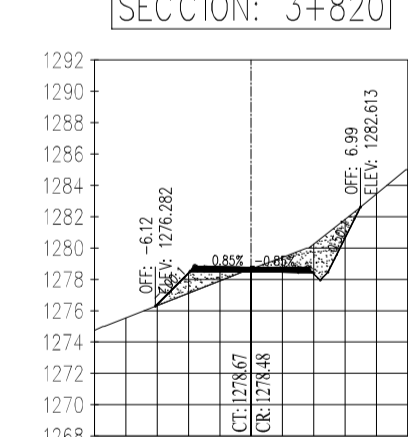
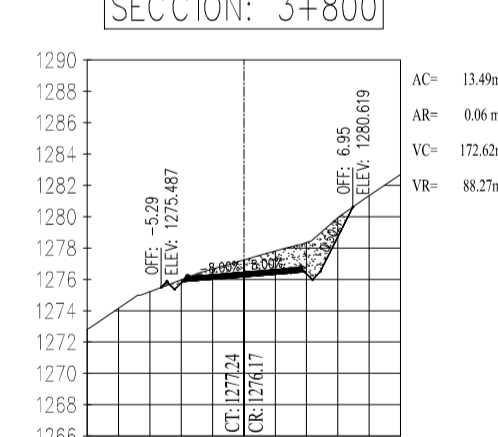
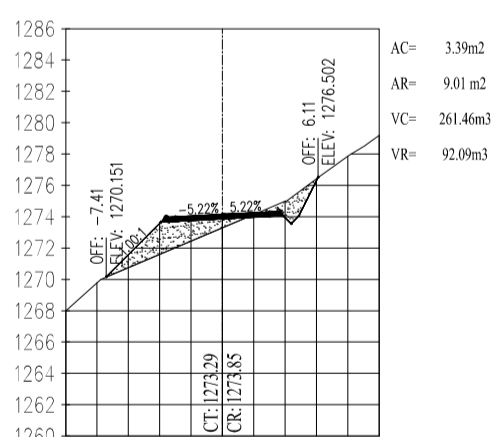
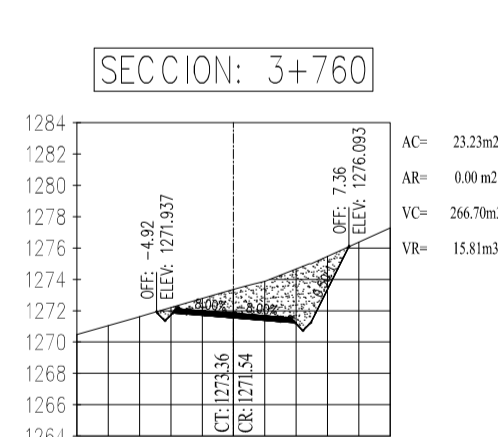
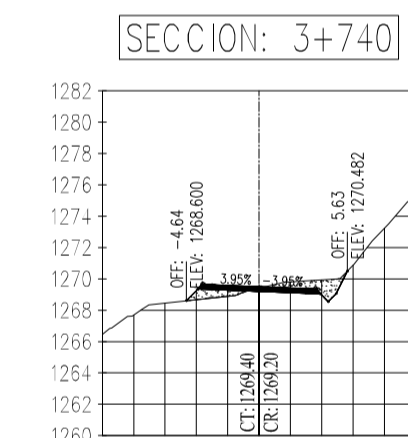
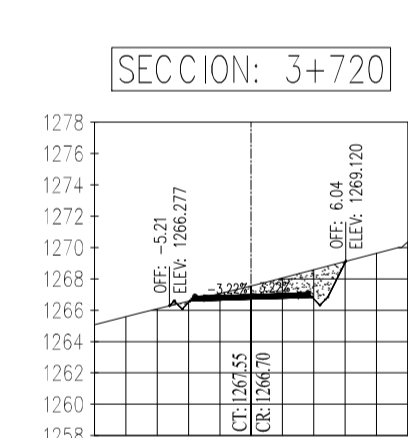
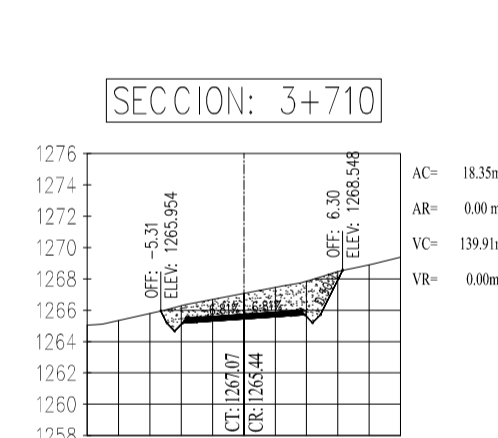
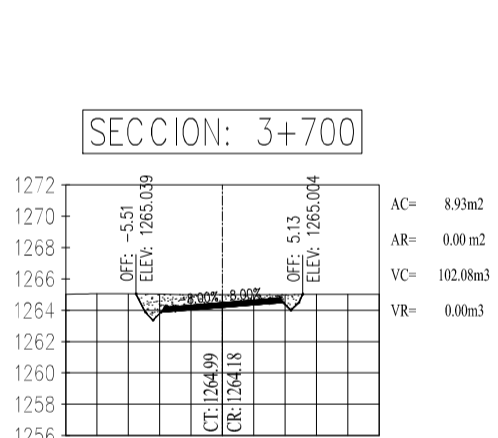
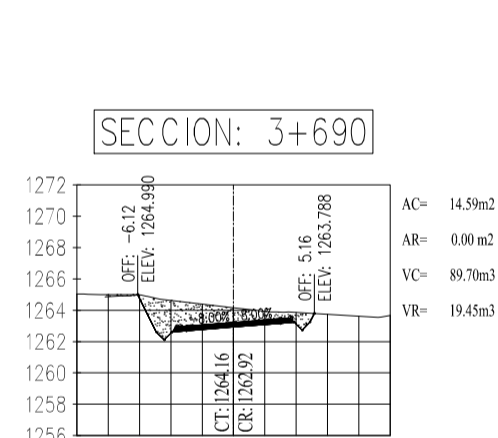
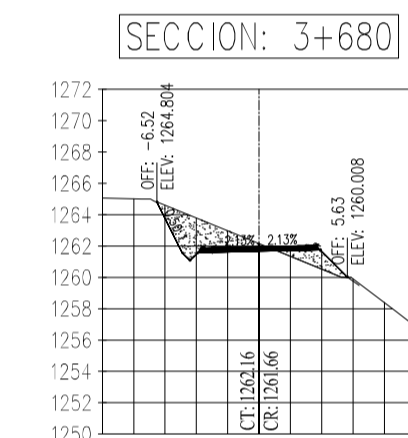
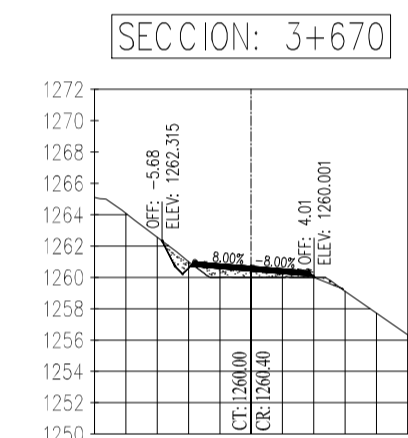
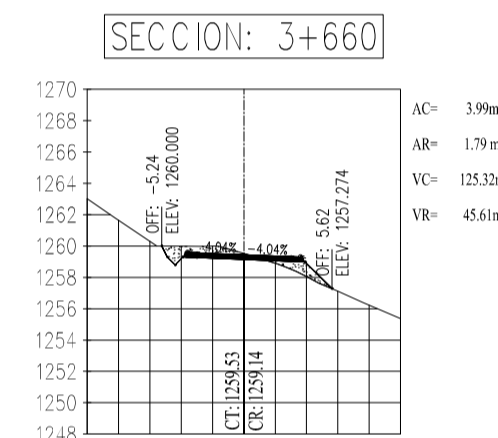
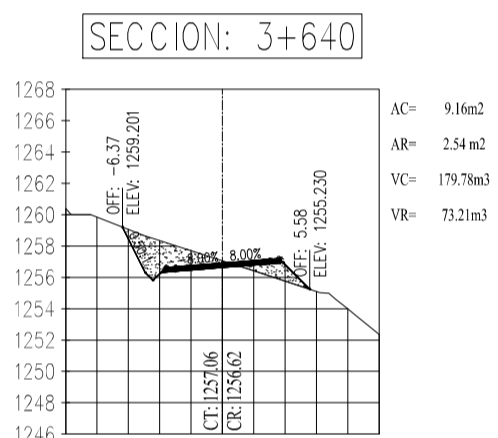
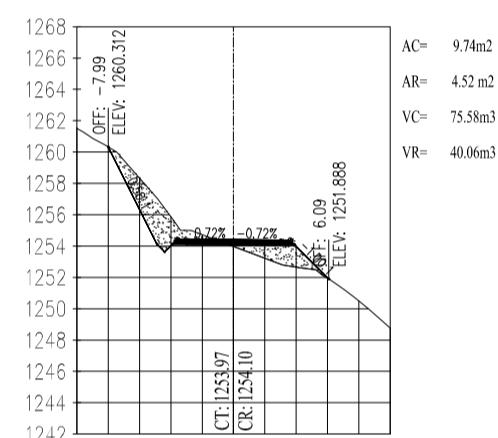
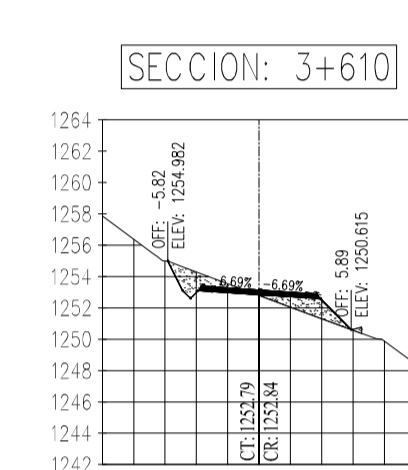
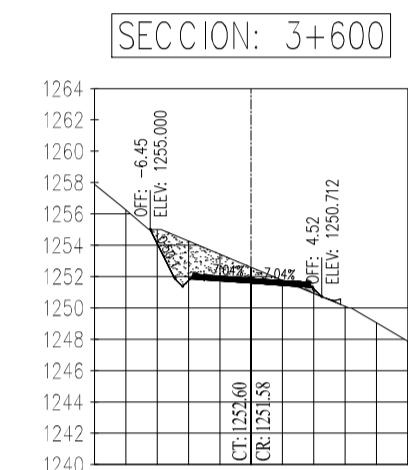
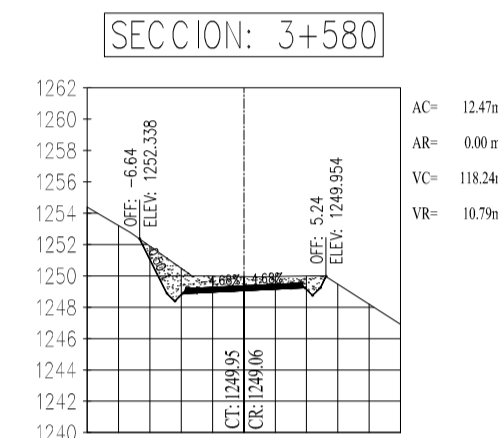
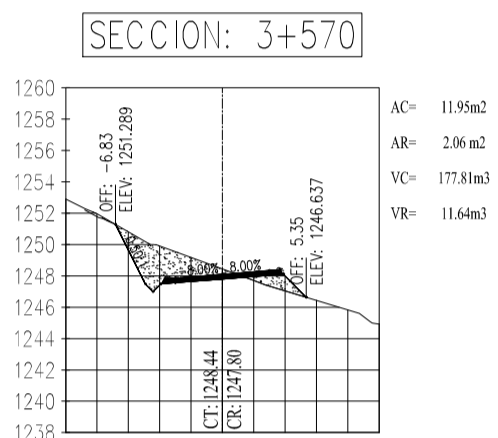
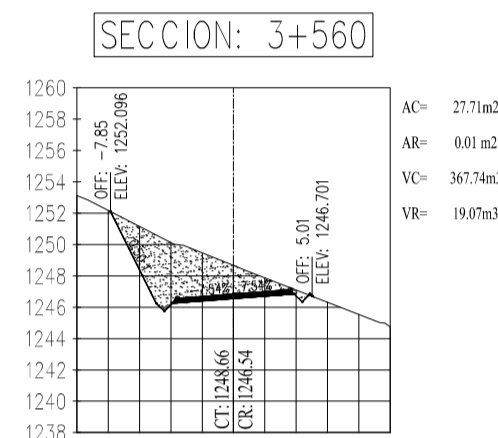
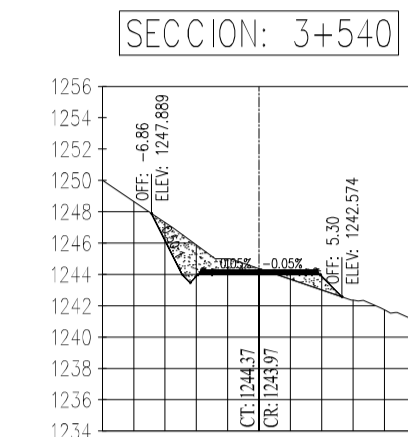
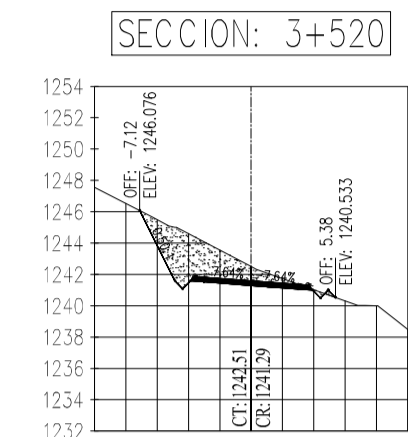
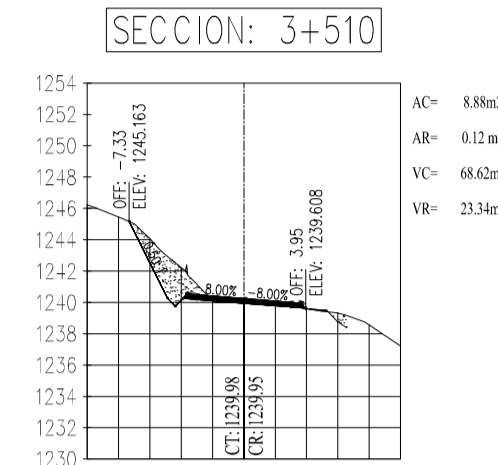
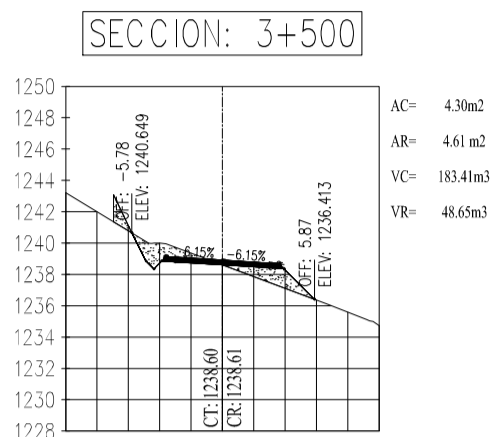
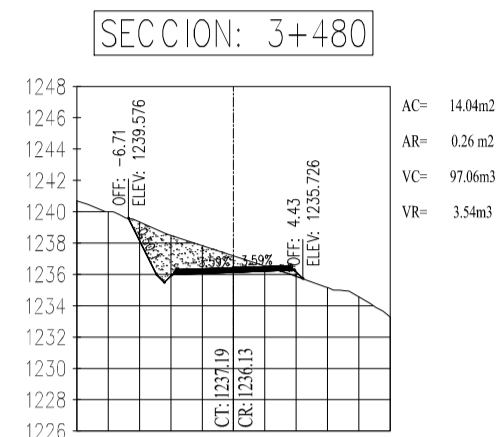
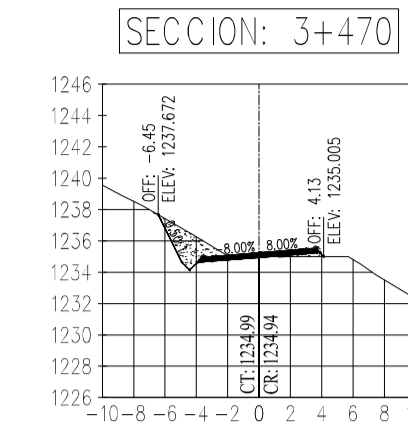
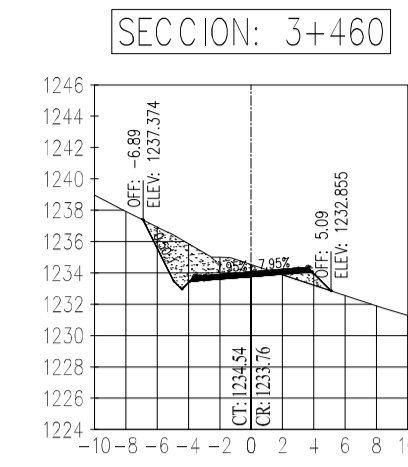
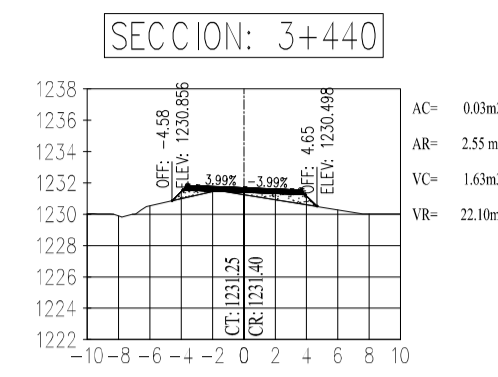
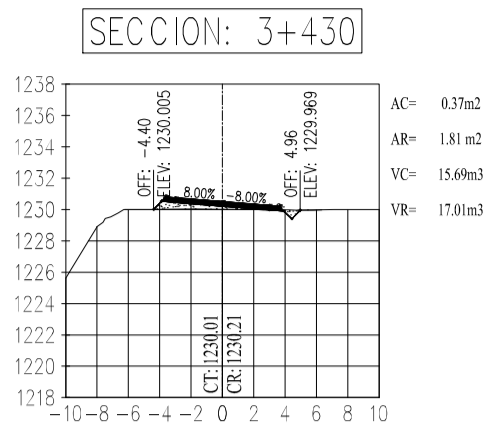
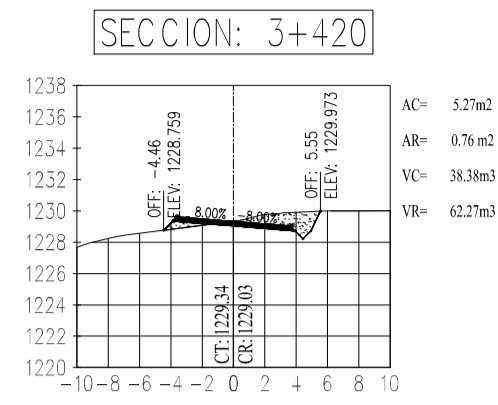




<b>UNIVERSIDAD TÉCNICA DE AMBATO</b>			
FACULTAD DE INGENIERÍA CIVIL Y MECÁNICA			
TEMA: "Diseño integral de la vía entre las comunidades de Chazojuan y La Palma km 2+500 - km 7+000, de la parroquia Salinas en la provincia de Bolívar."			
UBICACIÓN: Parroquia Salinas, Canton Guaranda, Provincia de Bolívar"			
CONTIENE: Sección Transversal			
CARRETERA CLASE: IV	TRAMO: 2+500-2+940 Km	ESCALA: H: 1:500 V: 1:500	FECHA: 15/10/20 LAMINA: 6/15
Estudio: Definitivo		TUTOR: Ing. Mg. Frisson Moreira	DISEÑO: Ego. Stalin Yanchaliquin
OBSEVACIONES:			

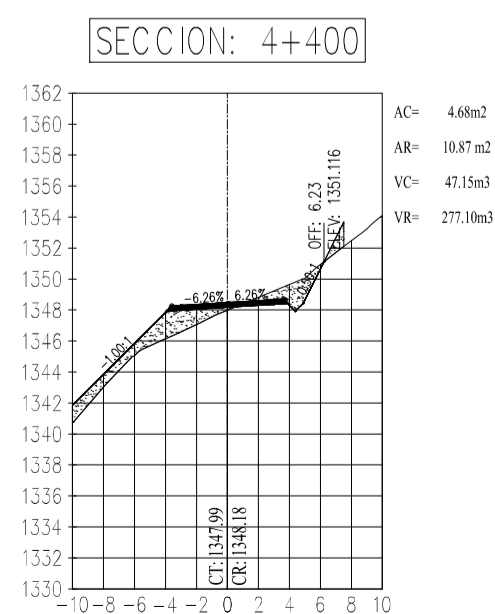
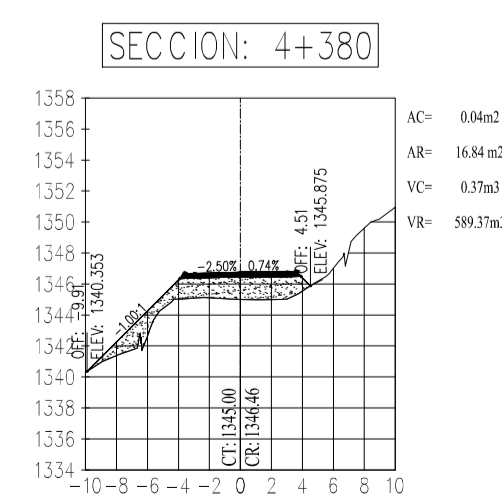
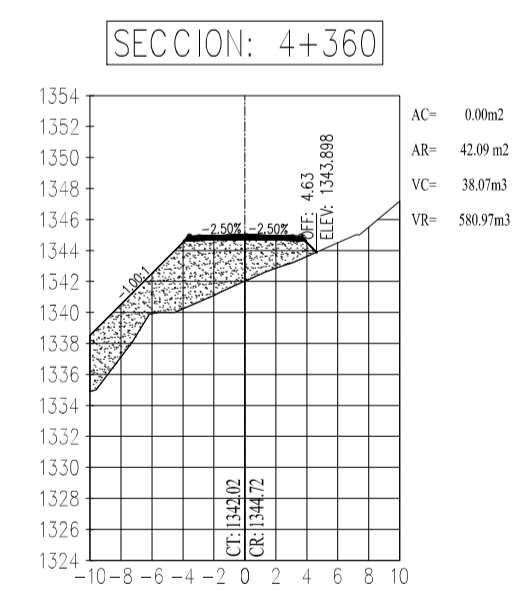
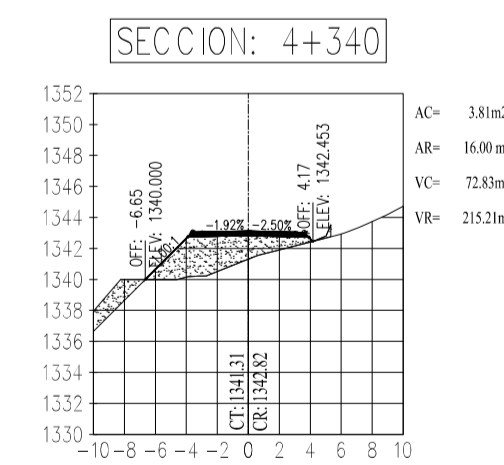
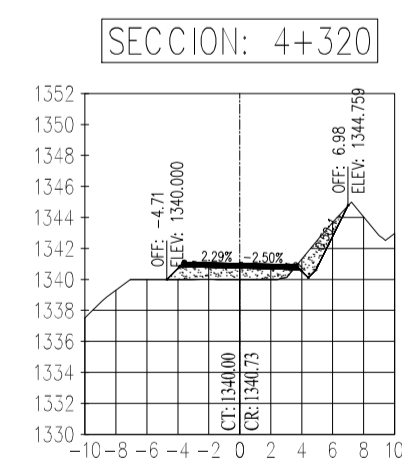
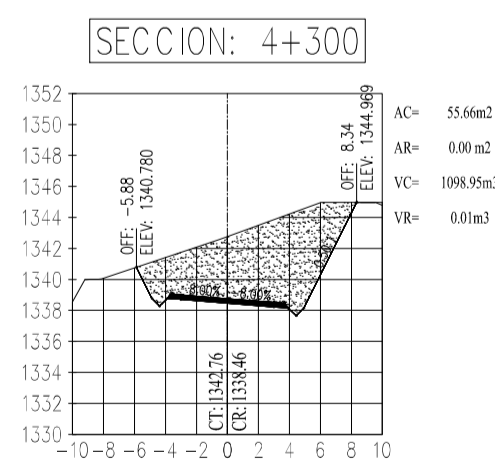
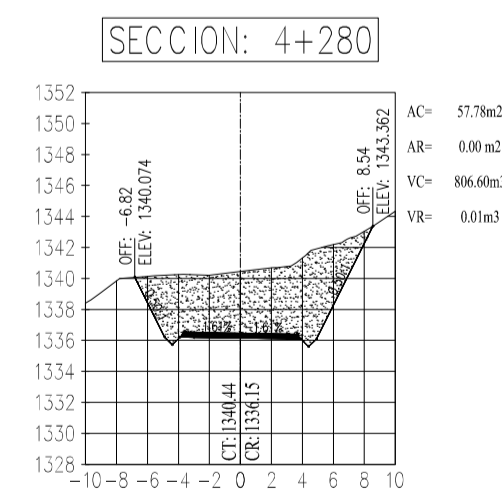
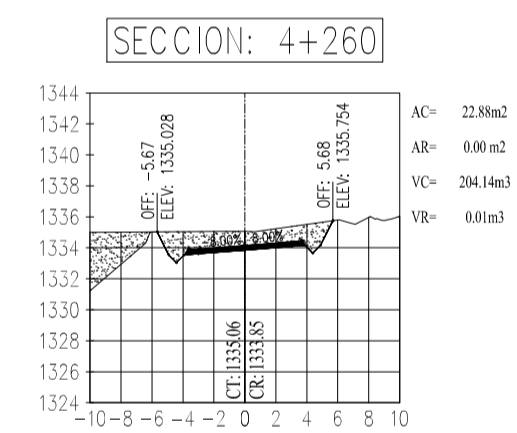
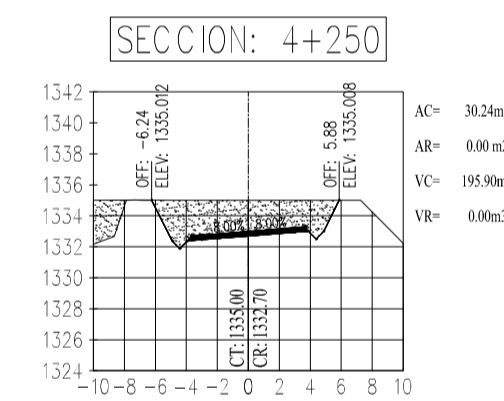
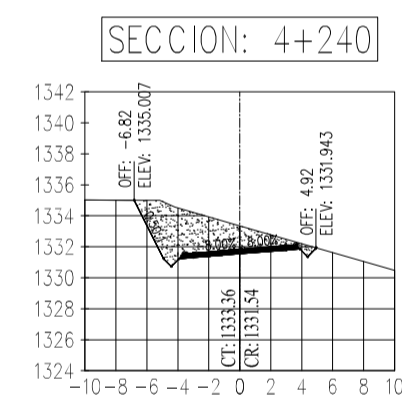
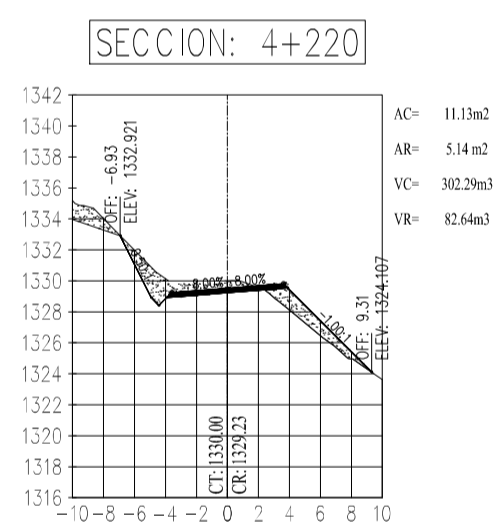
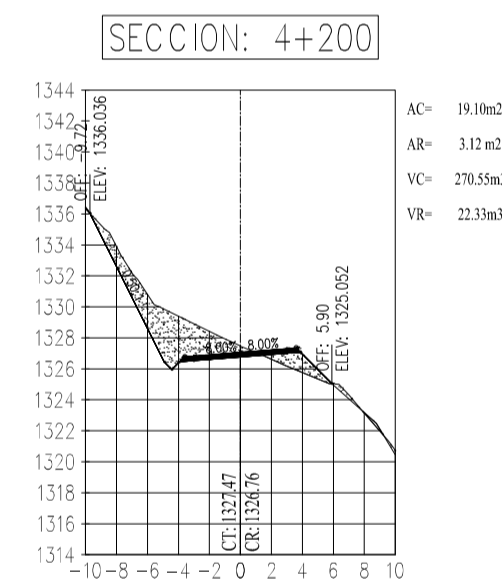
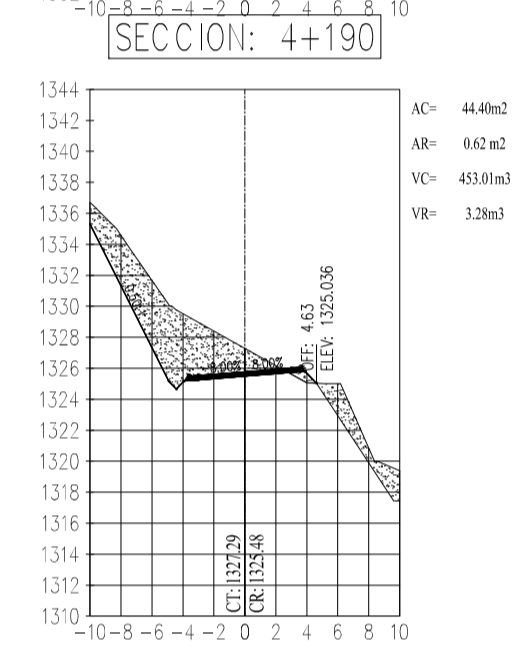
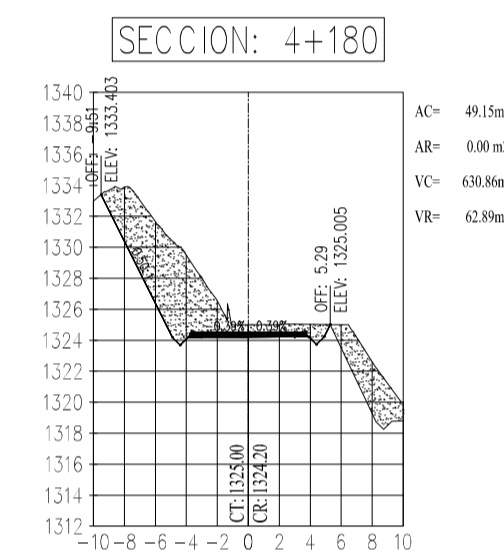
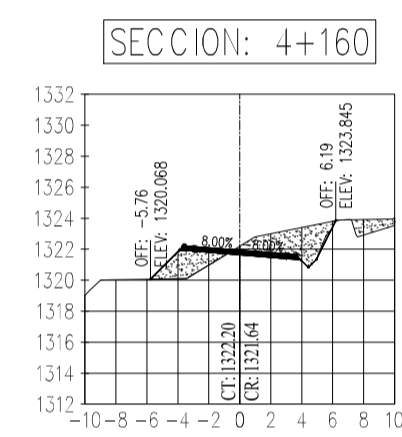
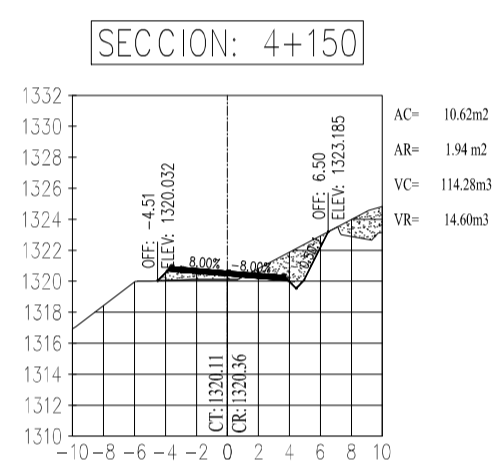
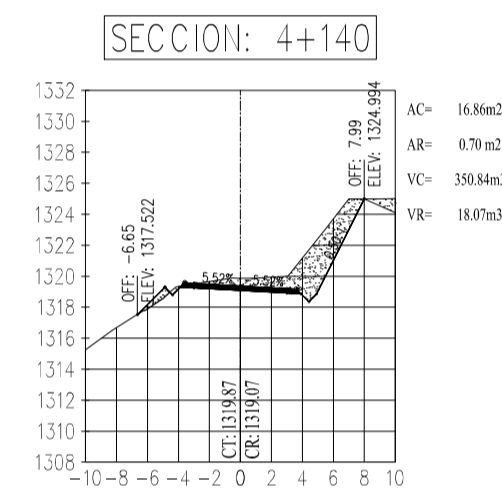
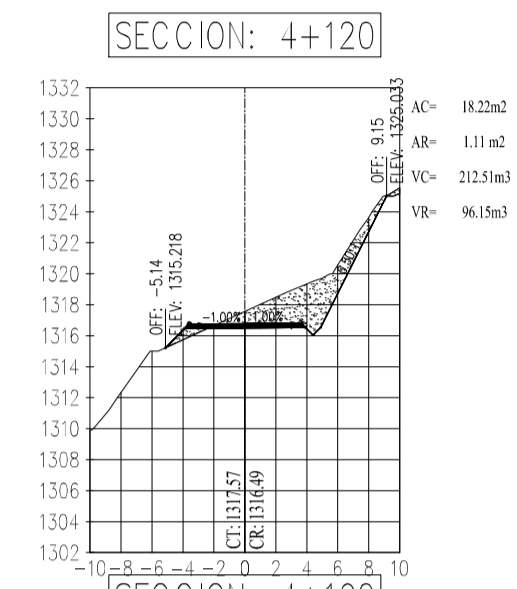
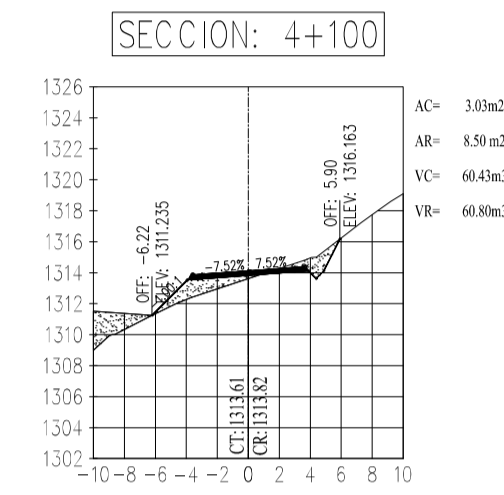
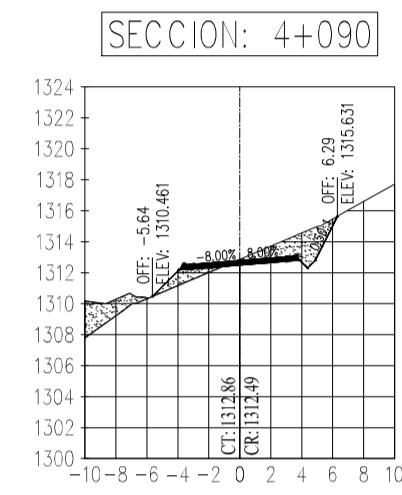
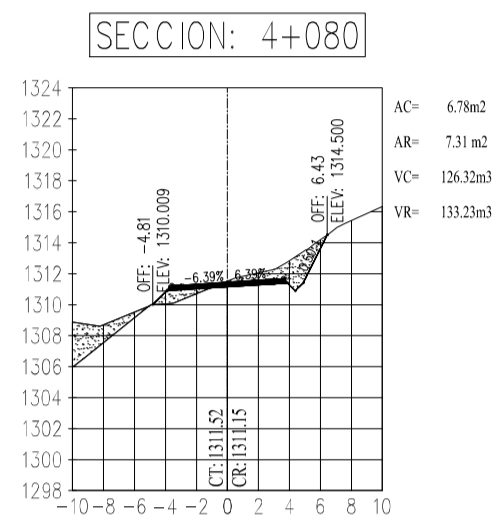
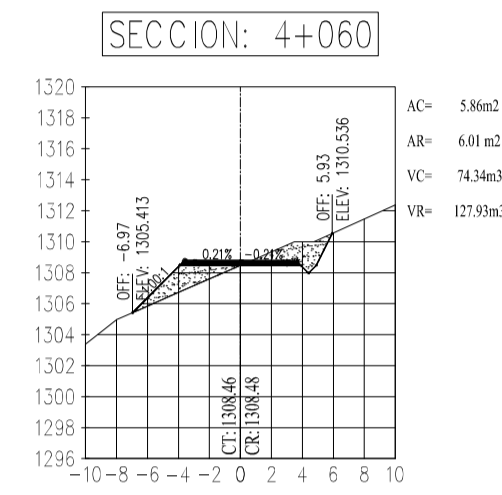
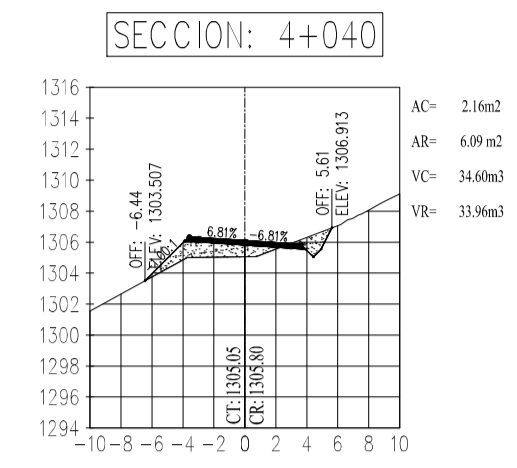
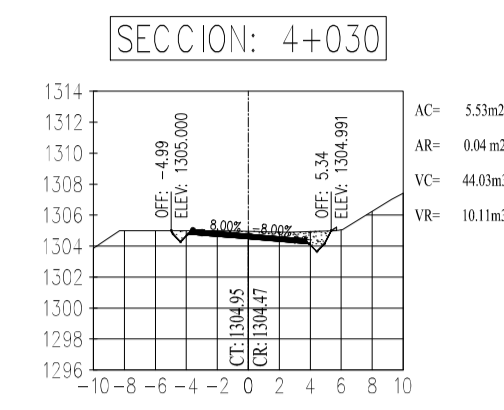
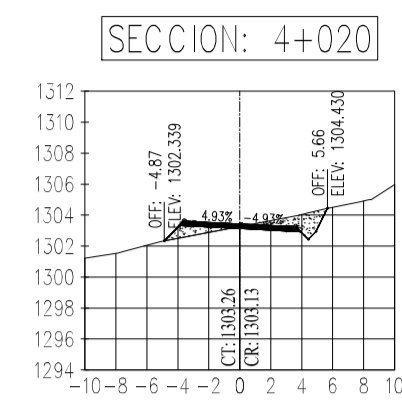
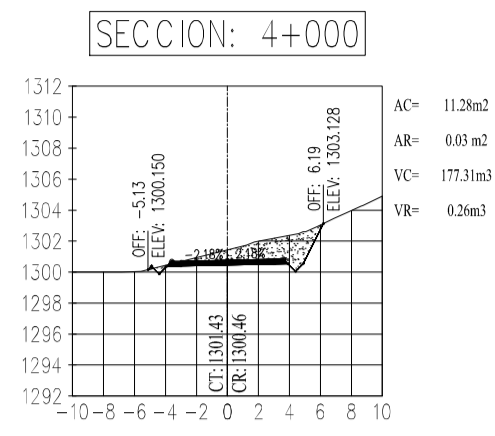
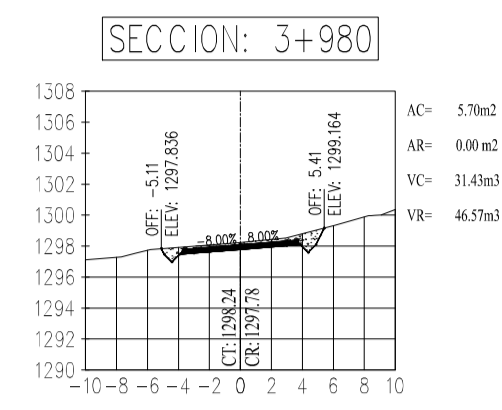


<b>UNIVERSIDAD TÉCNICA DE AMBATO</b>			
FACULTAD DE INGENIERÍA CIVIL Y MECÁNICA			
TEMA: "Diseño integral de la vía entre las comunidades de Chazojuan y La Palma km 2+500 - km 7+000, de la parroquia Salinas en la provincia de Bolívar."			
UBICACIÓN: Parroquia Salinas, Canton Guaranda, Provincia de Bolívar"			
CONTIENE: Sección Transversal			
CARRETERA CLASE: IV	TRAMO: 2+950-3+410 Km	ESCALA: H: 1:500 V: 1:500	FECHA: 15/10/20
Estudio: Definitivo		TUTOR: Ing. Mg. Frison Moreira	LAMINA: 7/15 DISEÑO: Ego. Stalin Yanchaliquin
OBSEVACIONES:			



<b>UNIVERSIDAD TÉCNICA DE AMBATO</b>			
FACULTAD DE INGENIERÍA CIVIL Y MECÁNICA			
TEMA: "Diseño integral de la vía entre las comunidades de Chazojuan y La Palma km 2+500 - km 7+000, de la parroquia Salinas en la provincia de Bolívar."			
UBICACIÓN: Parroquia Salinas, Canton Guaranda, Provincia de Bolívar"			
CONTIENE: Sección Transversal			
CARRETERA CLASE: IV	TRAMO: 3+420-3+970 Km	ESCALA: H: 1:500 V: 1:500	FECHA: 15/10/20 LAMINA: 8/15
Estudio: Definitivo		TUTOR: Ing. Mg. Frison Moreira	DISEÑO: Ego. Stalin Yanchaliquin
OBSEVACIONES:			





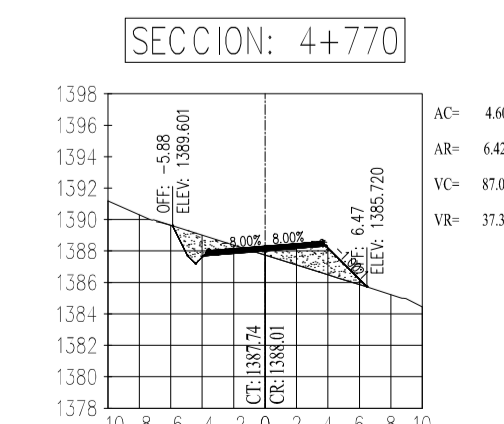
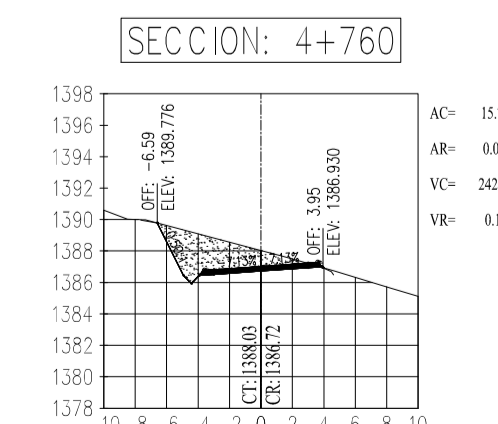
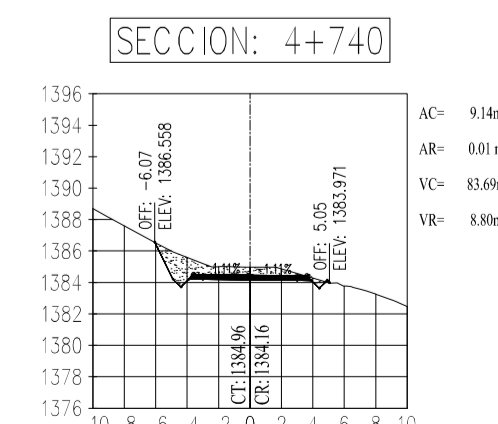
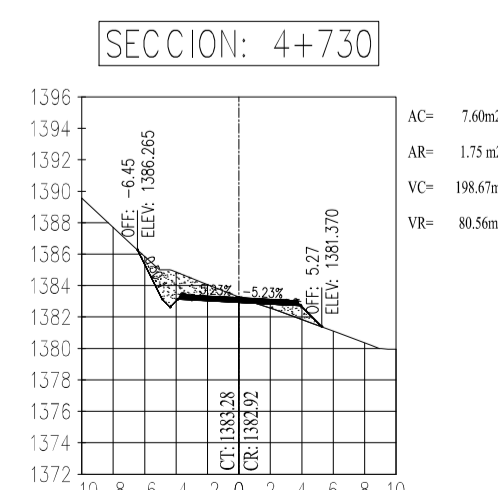
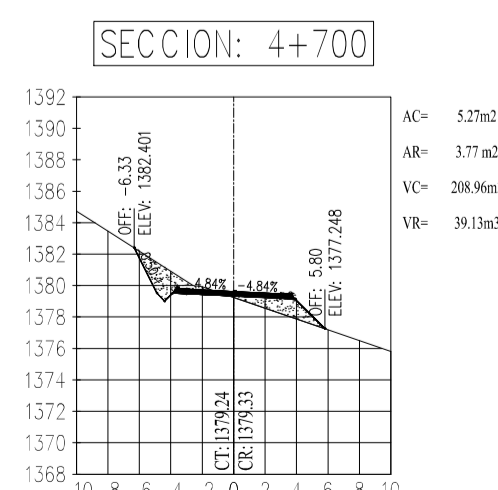
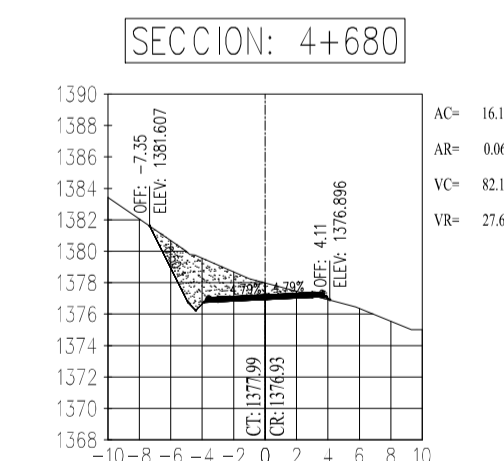
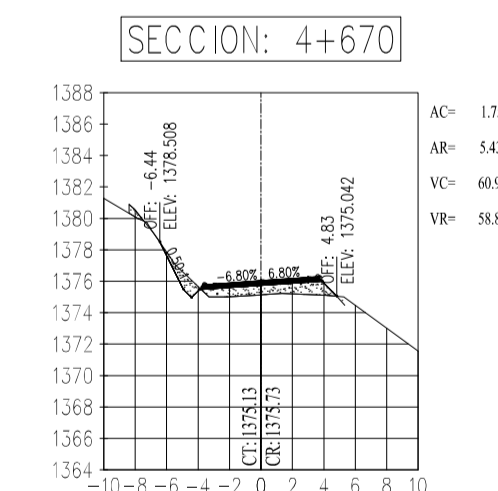
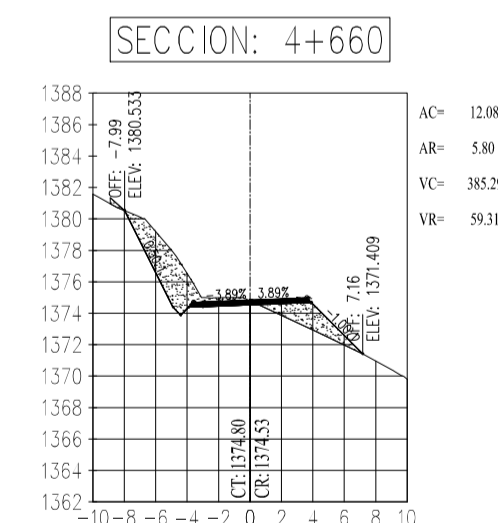
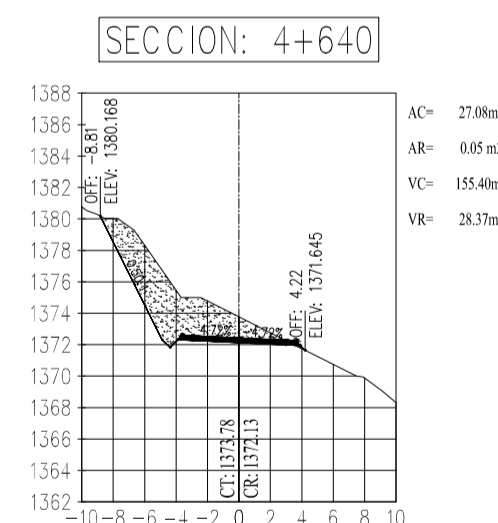
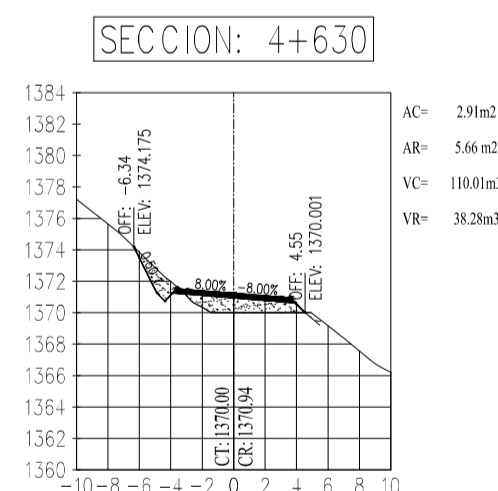
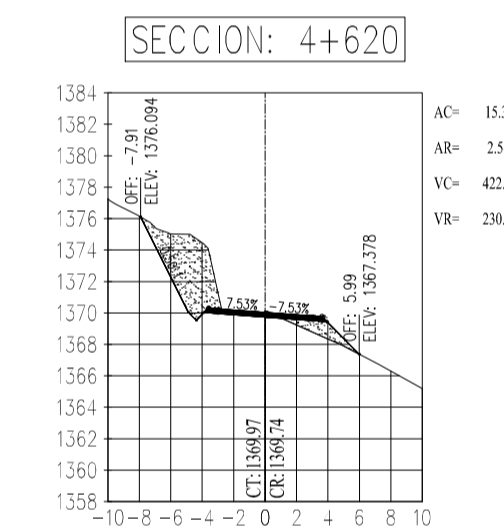
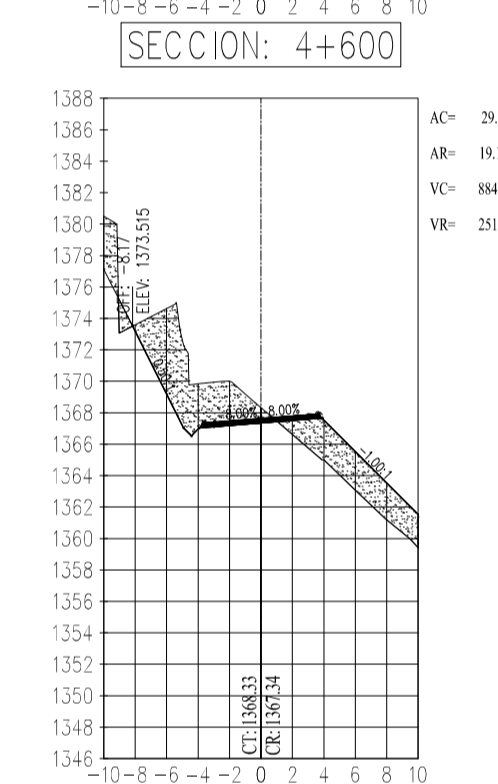
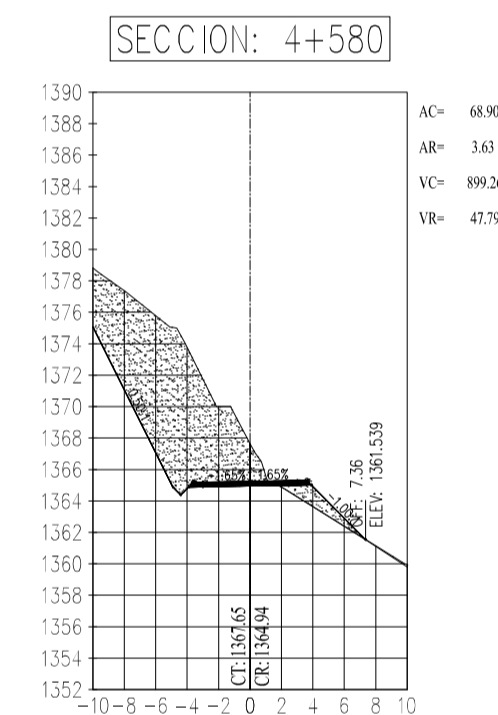
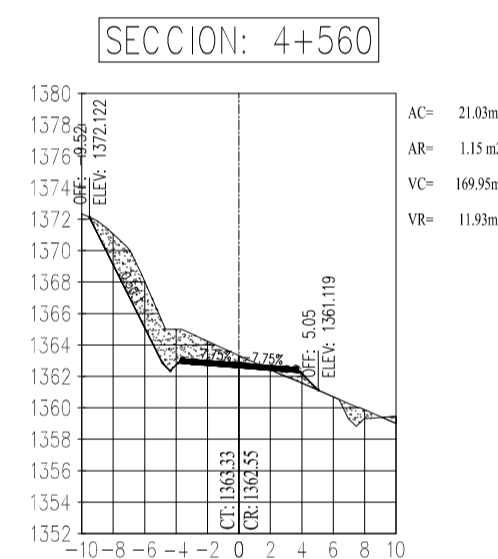
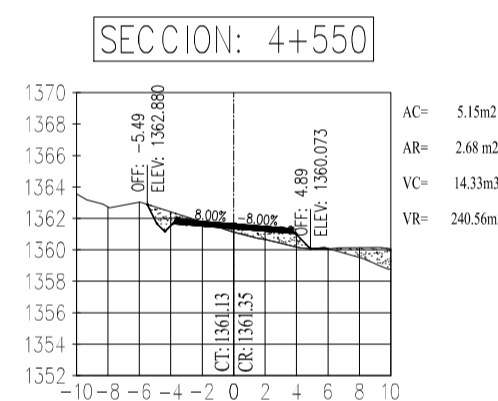
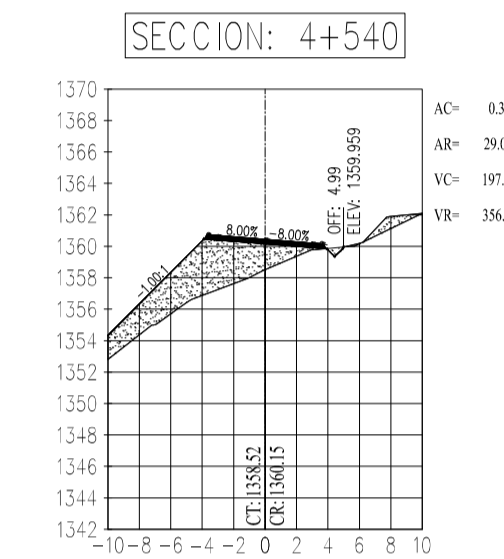
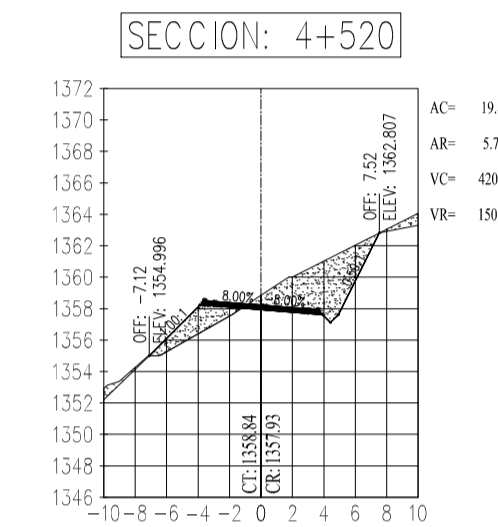
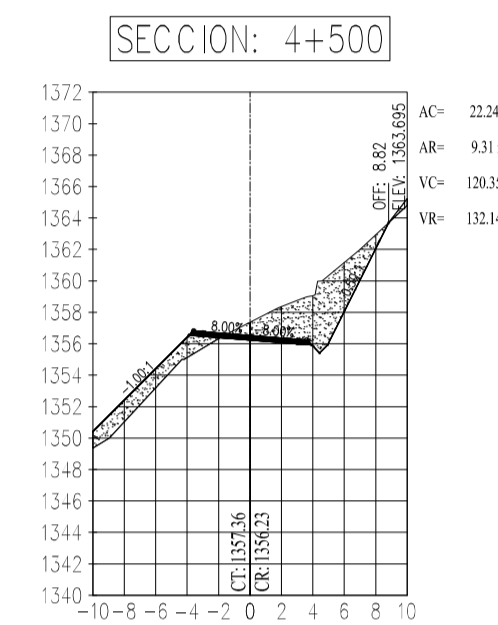
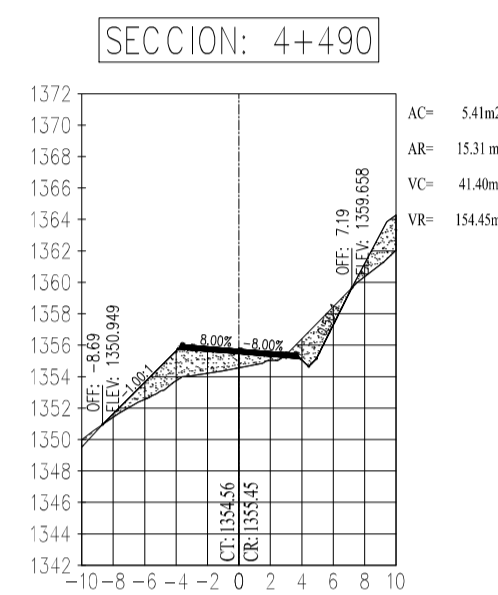
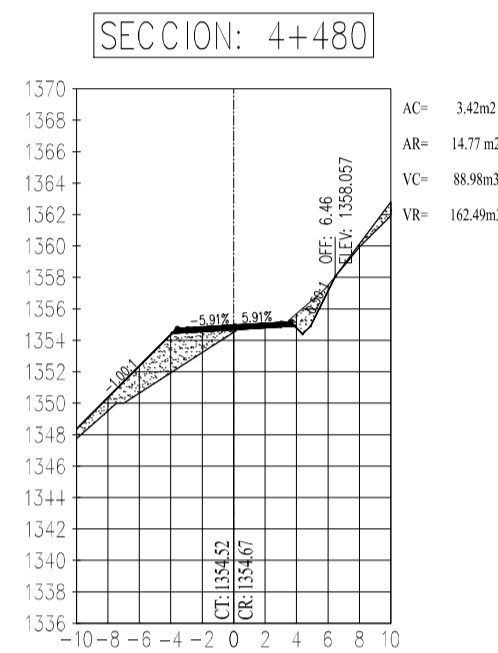
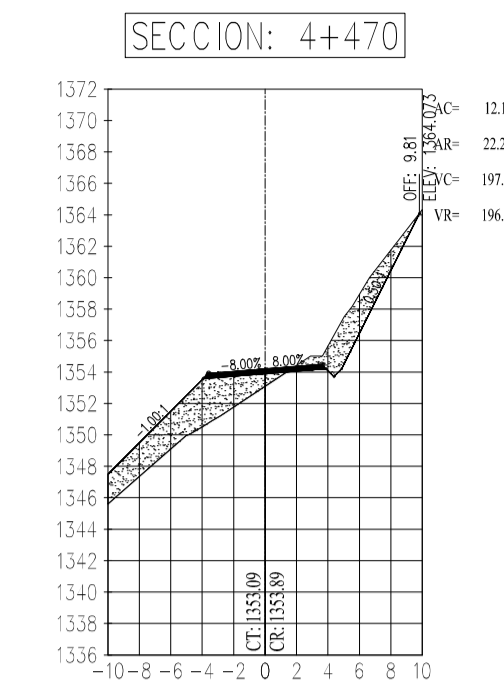
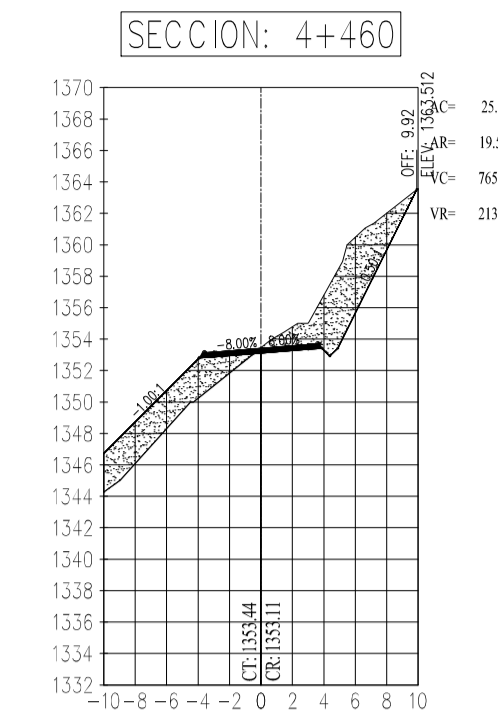
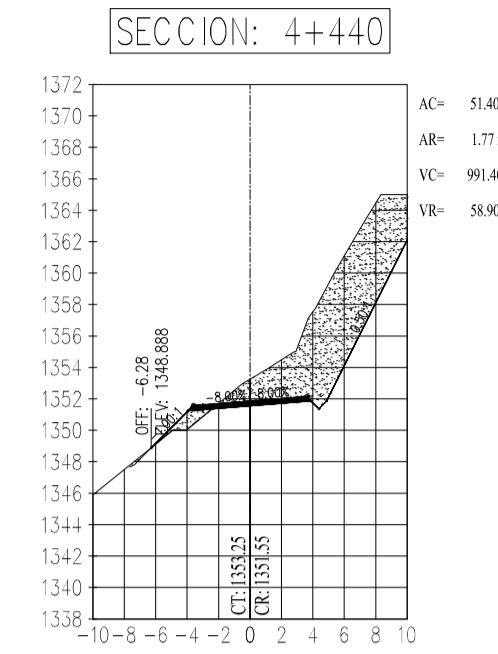
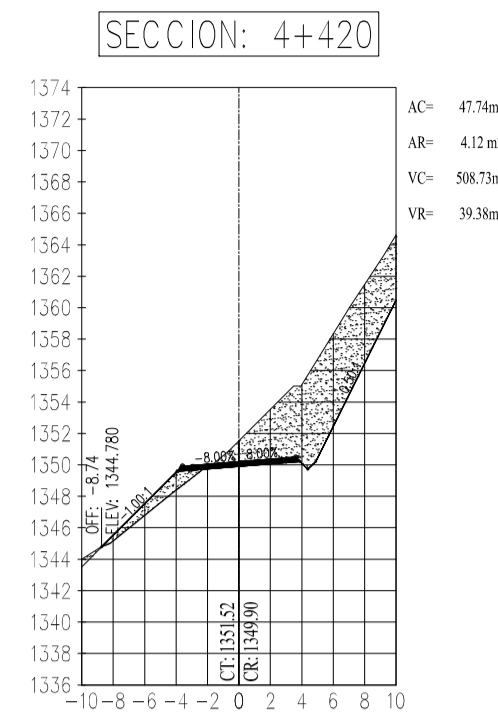
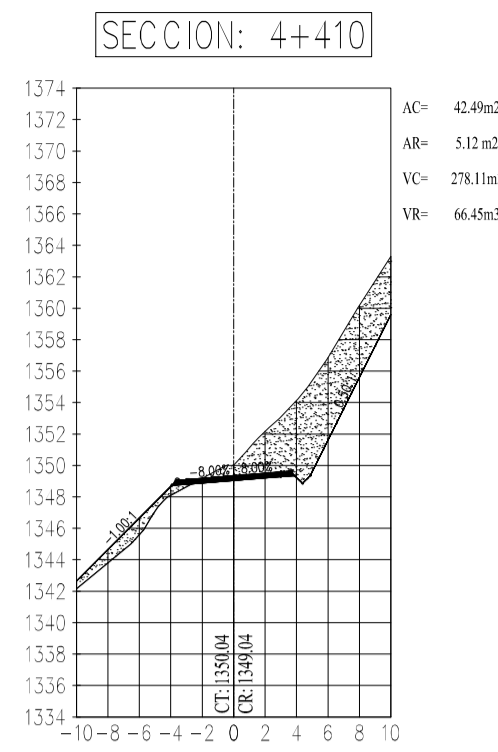
UNIVERSIDAD TÉCNICA DE AMBATO  
FACULTAD DE INGENIERÍA CIVIL Y MECÁNICA

TEMA: "Diseño integral de la vía entre las comunidades de Chazojuan y La Palma km 2+500 - km 7+000, de la parroquia Salinas en la provincia de Bolívar."

UBICACIÓN: Parroquia Salinas, Canton Guaranda, Provincia de Bolívar"

CONTIENE: Sección Transversal

CARRETERA CLASE: IV	TRAMO: 3+980- 4+400 Km	ESCALA: H: 1:500 V: 1:500	FECHA: 15/10/20
Estudio: Definitivo			LAMINA: 9/15
OBSEVACIONES:		TUTOR: Ing. Mg. Frison Moreira	DISEÑO: Ego. Stalin Yanchalquin



UNIVERSIDAD TÉCNICA DE AMBATO  
FACULTAD DE INGENIERÍA CIVIL Y MECÁNICA

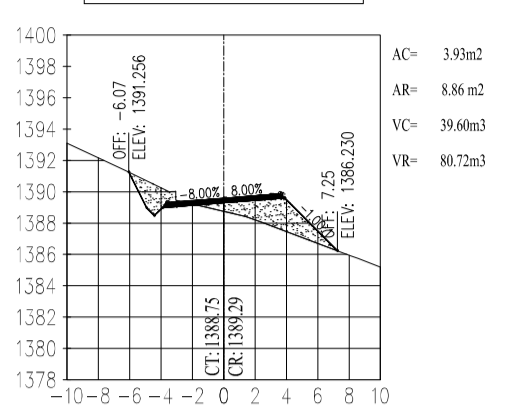
TEMA: "Diseño integral de la vía entre las comunidades de Chazojuan y La Palma km 2+500 - km 7+000, de la parroquia Salinas en la provincia de Bolívar."

UBICACIÓN: Parroquia Salinas, Canton Guaranda, Provincia de Bolívar"

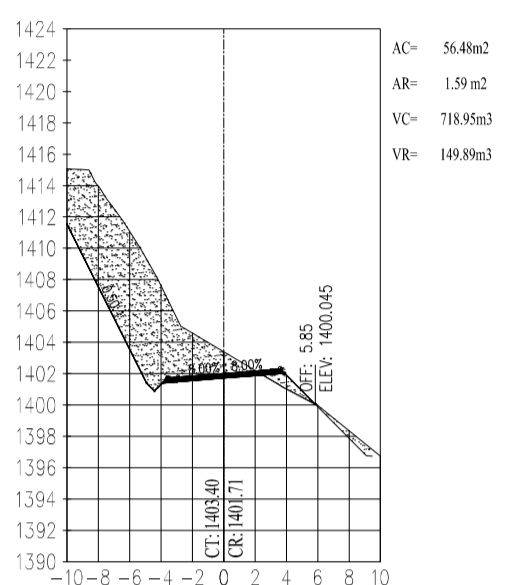
CONTIENE: Sección Transversal

CARRETERA CLASE: IV	TRAMO: 4+410-4+770 Km	ESCALA: H: 1:500 V: 1:500	FECHA: 15/10/20 LAMINA: 10/15
Estudio: Definitivo		TUTOR: Ing. Mg. Frisson Moreira	DISEÑO: Egdo. Stalin Yanchalquin

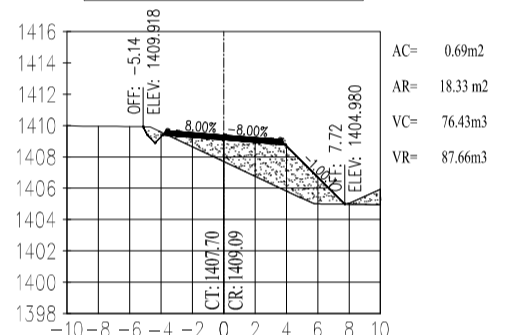
SECCION: 4+780



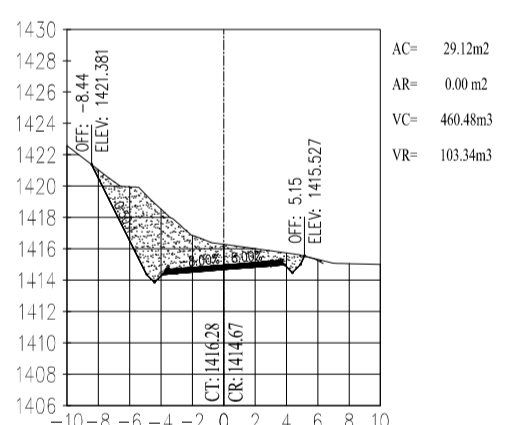
SECCION: 4+880



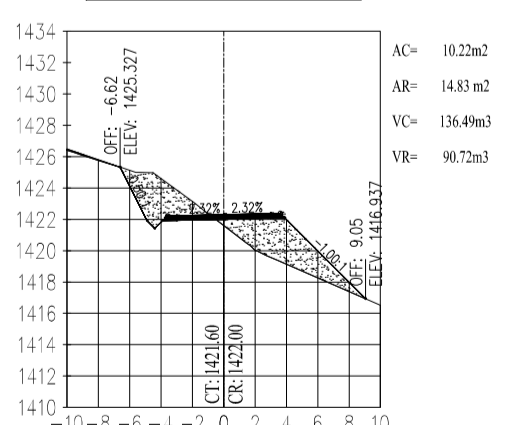
SECCION: 4+970



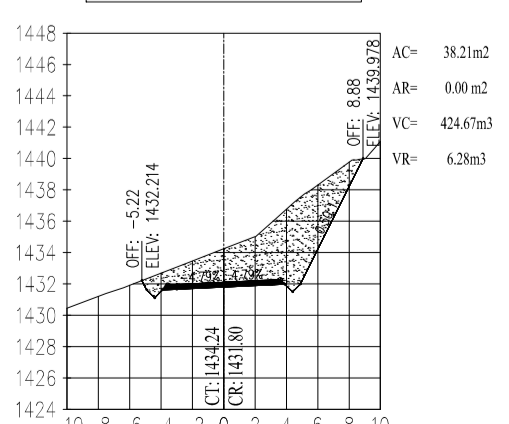
SECCION: 5+040



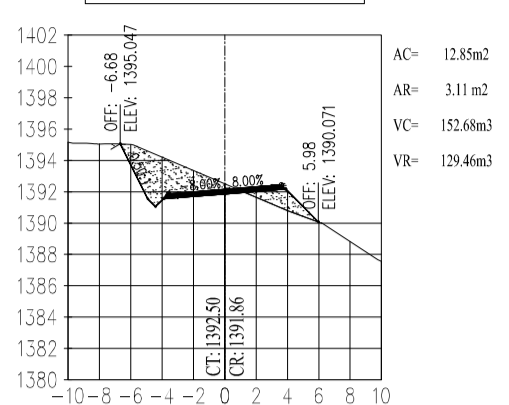
SECCION: 5+100



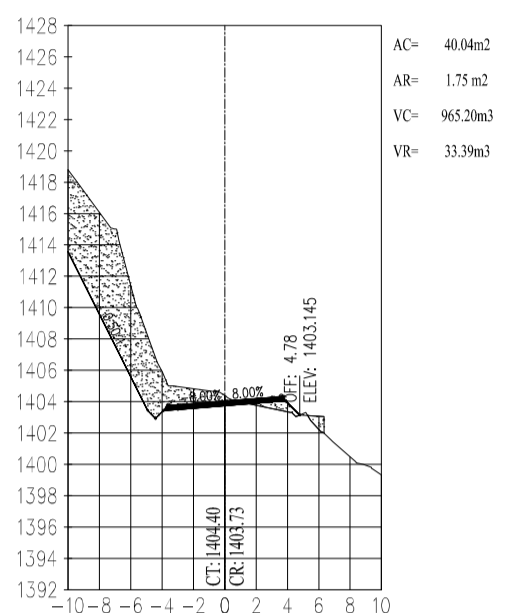
SECCION: 5+180



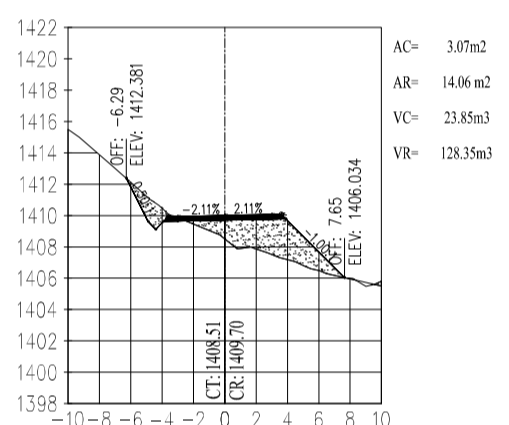
SECCION: 4+800



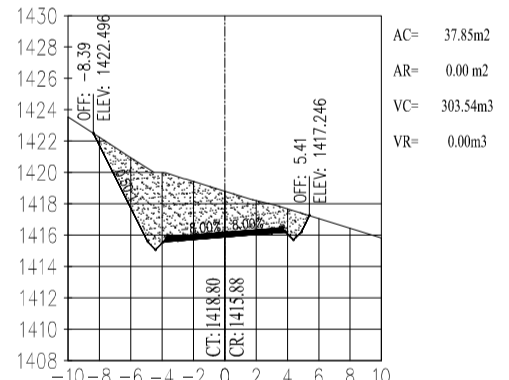
SECCION: 4+900



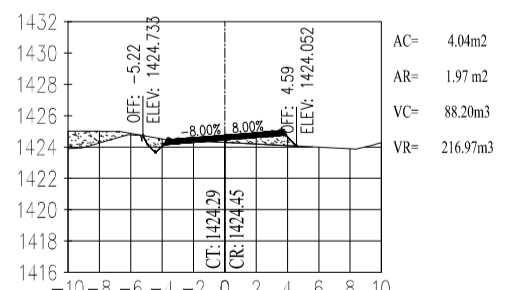
SECCION: 4+980



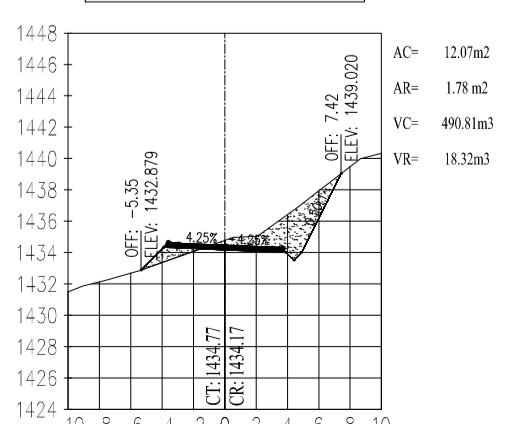
SECCION: 5+050



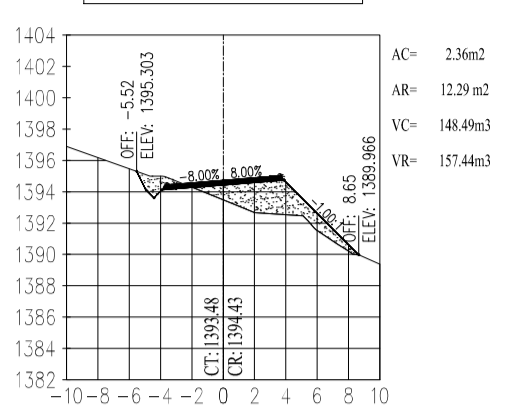
SECCION: 5+120



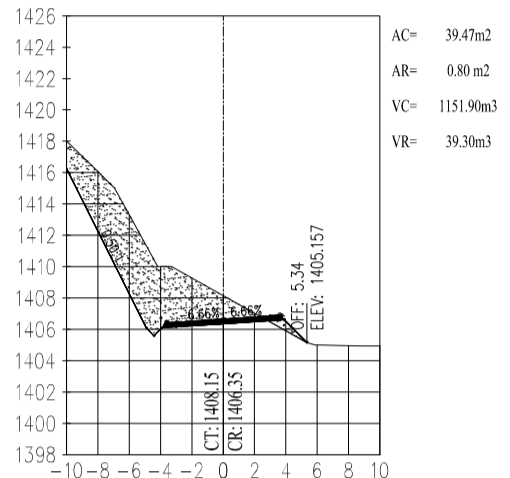
SECCION: 5+200



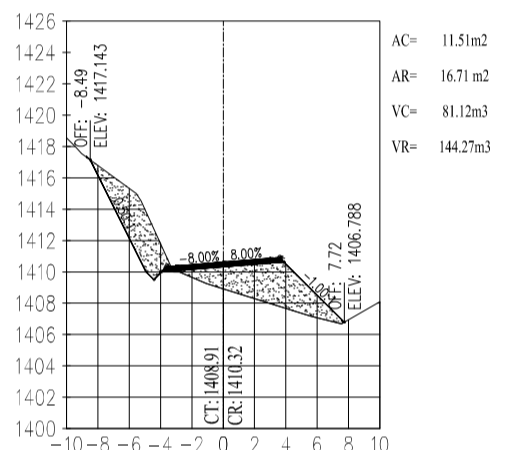
SECCION: 4+820



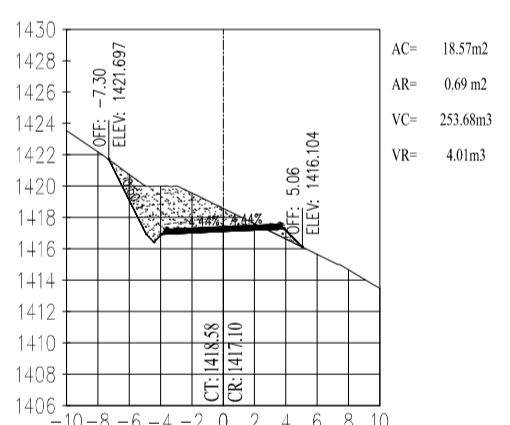
SECCION: 4+930



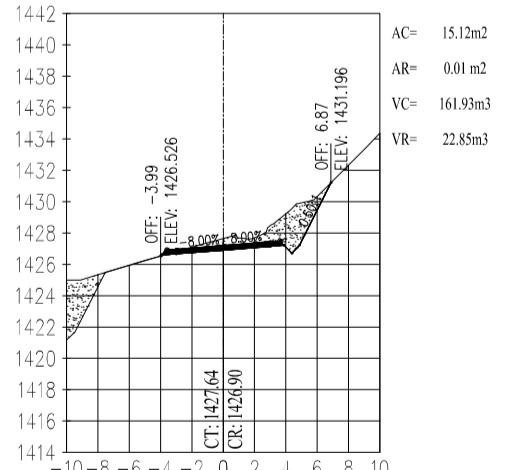
SECCION: 4+990



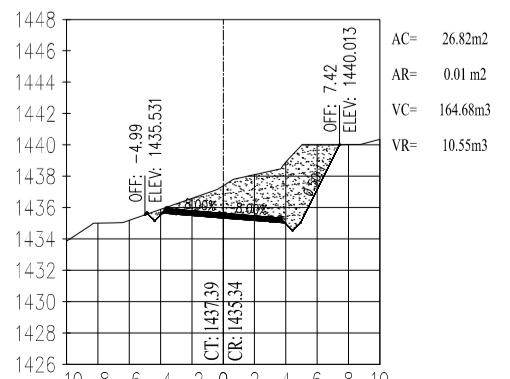
SECCION: 5+060



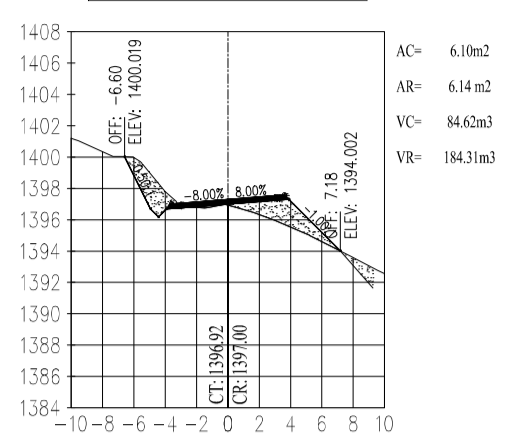
SECCION: 5+140



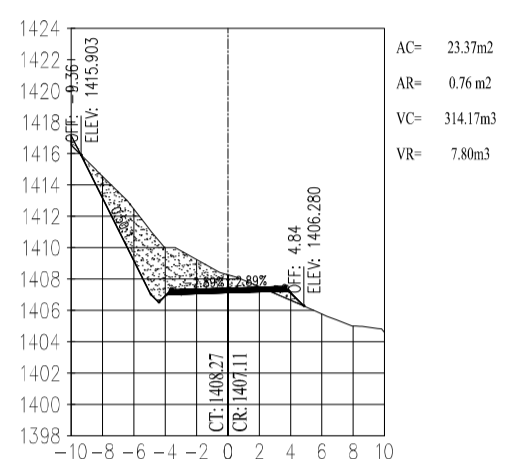
SECCION: 5+210



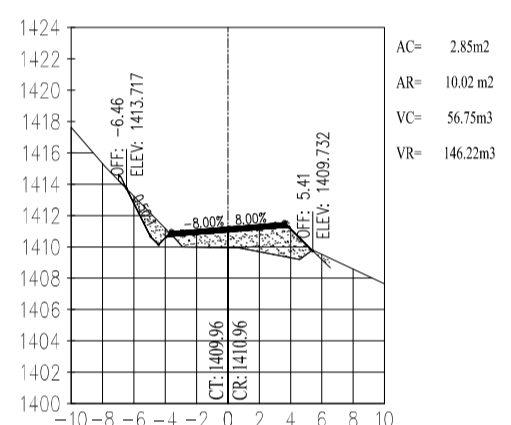
SECCION: 4+840



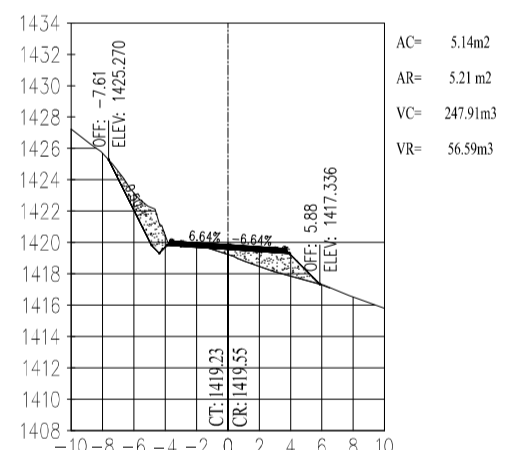
SECCION: 4+940



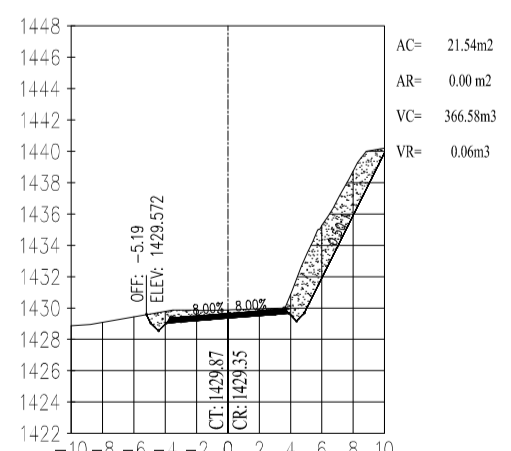
SECCION: 5+000



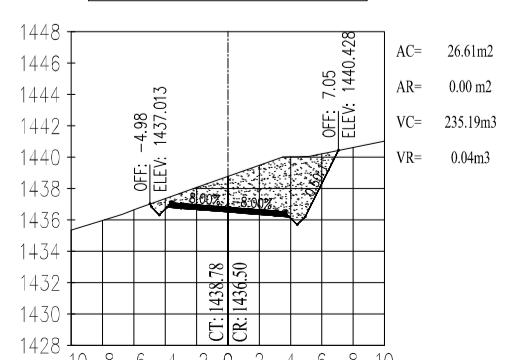
SECCION: 5+080



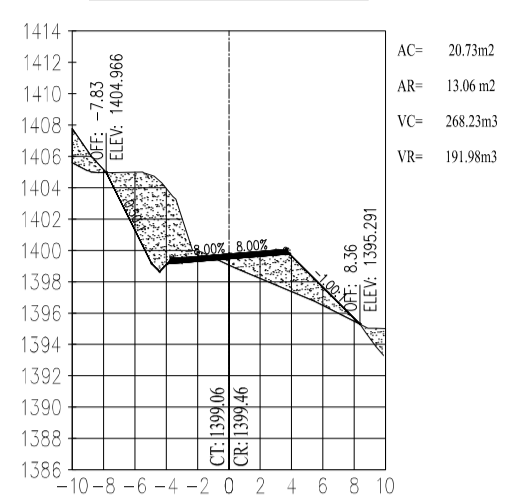
SECCION: 5+160



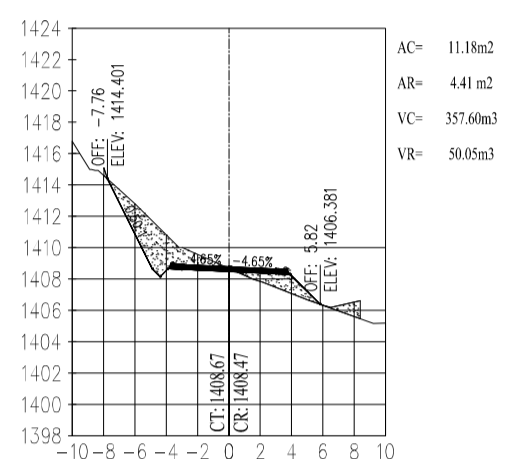
SECCION: 5+220



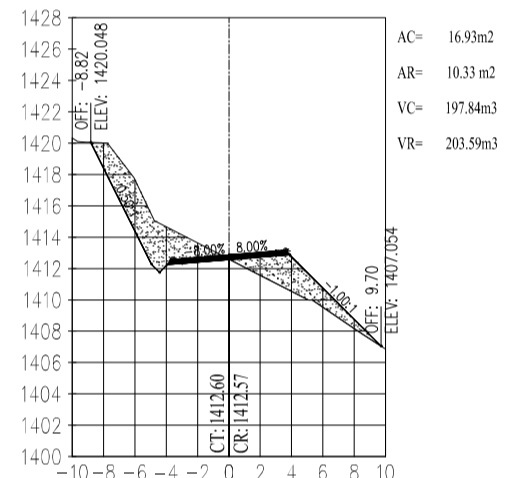
SECCION: 4+860



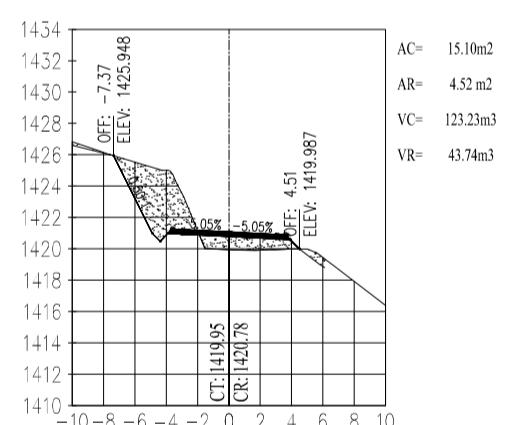
SECCION: 4+960



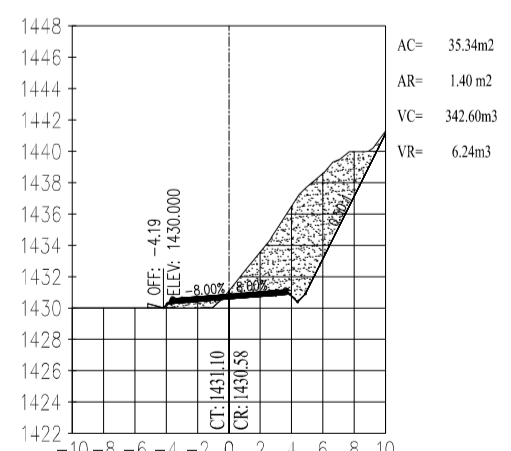
SECCION: 5+020



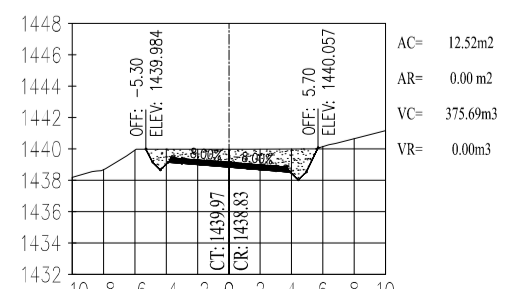
SECCION: 5+090



SECCION: 5+170



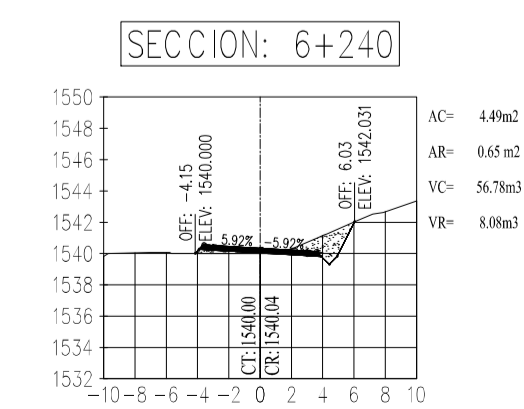
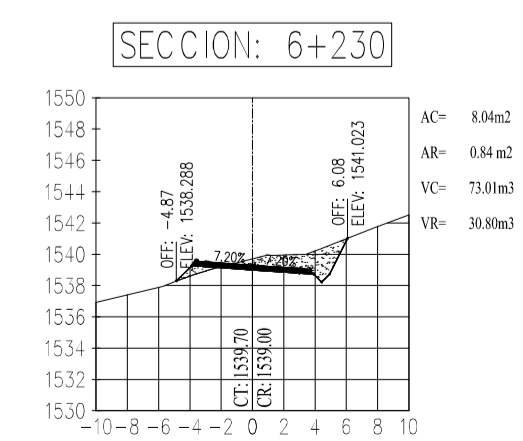
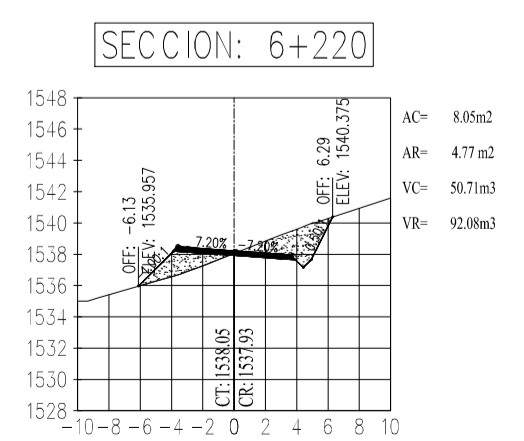
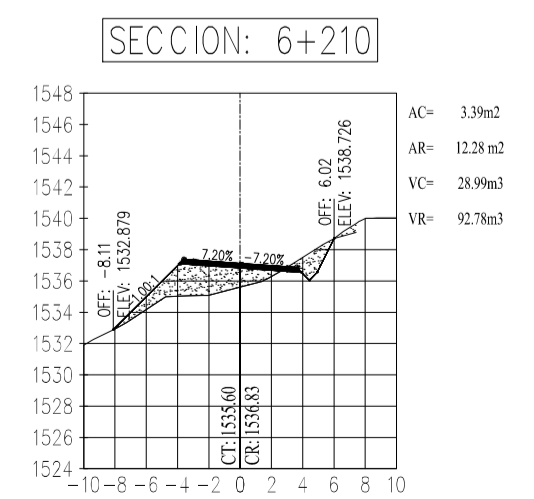
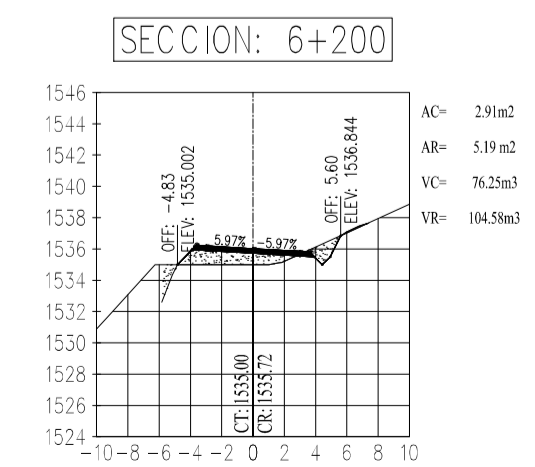
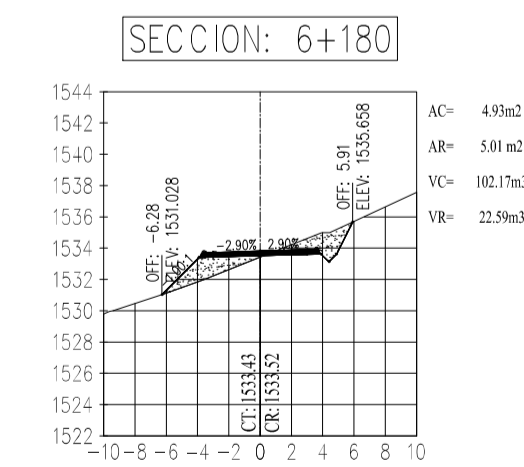
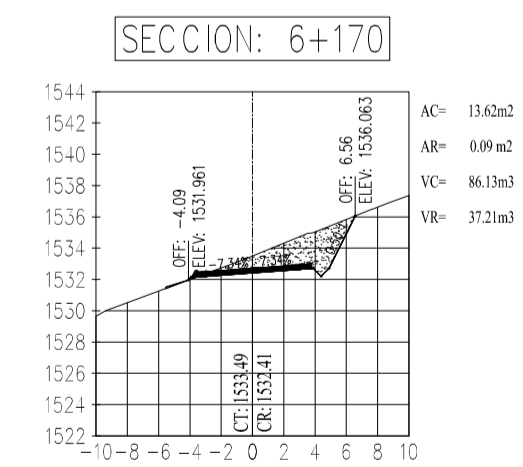
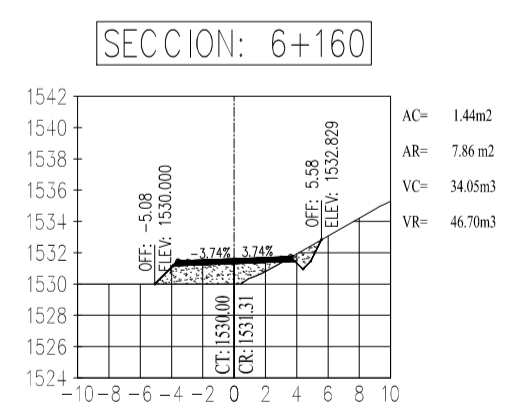
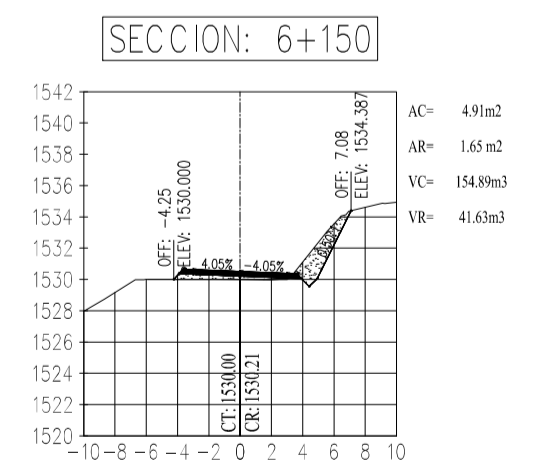
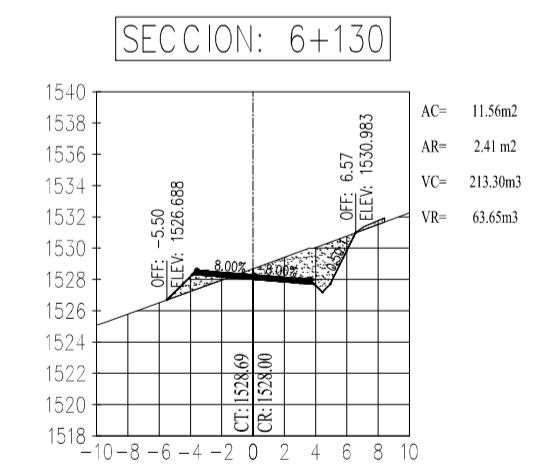
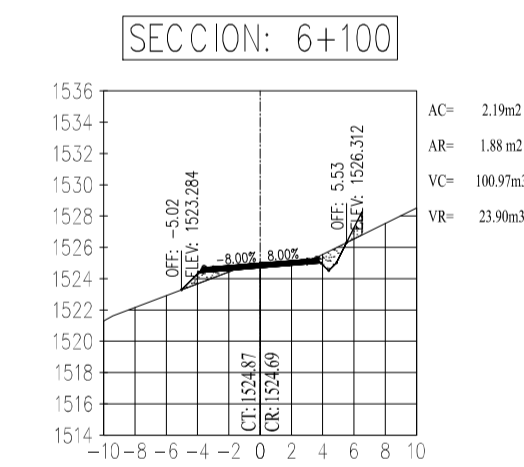
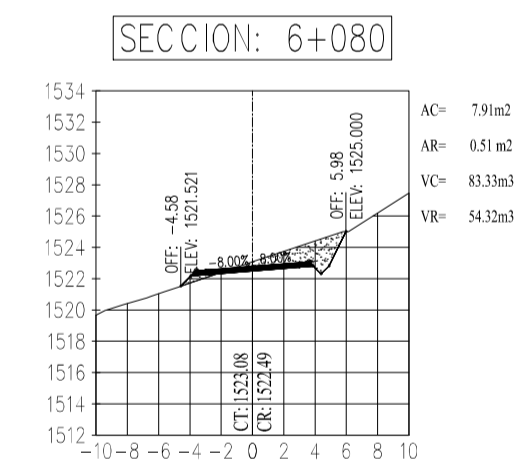
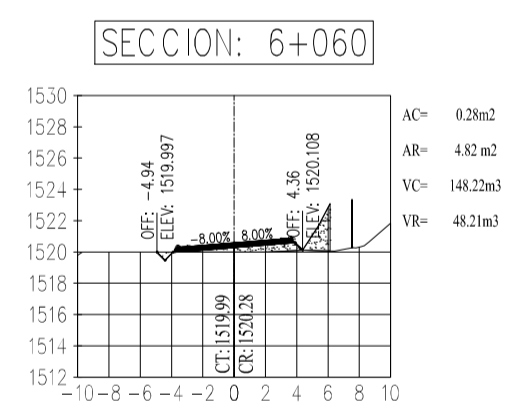
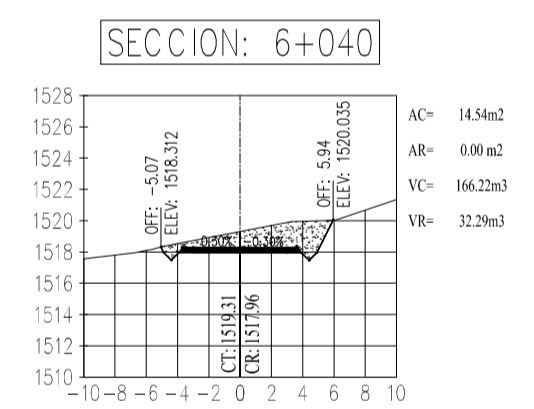
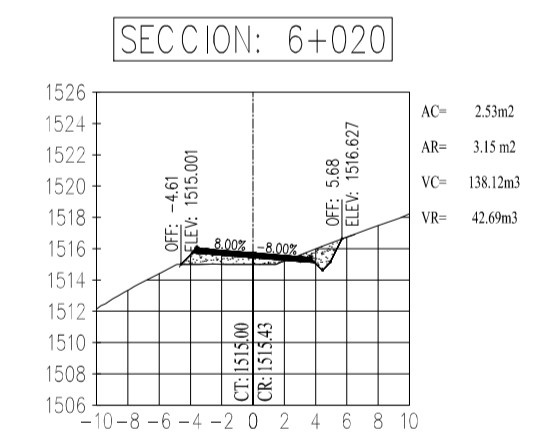
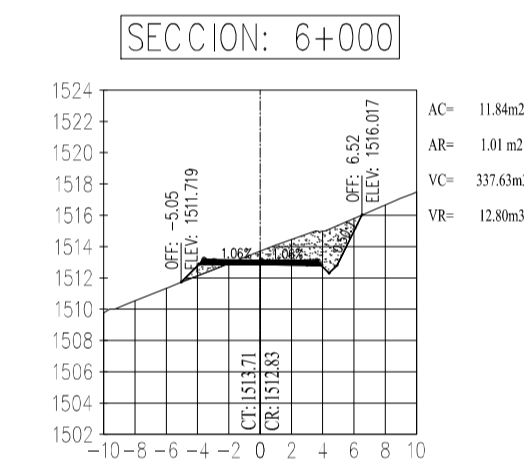
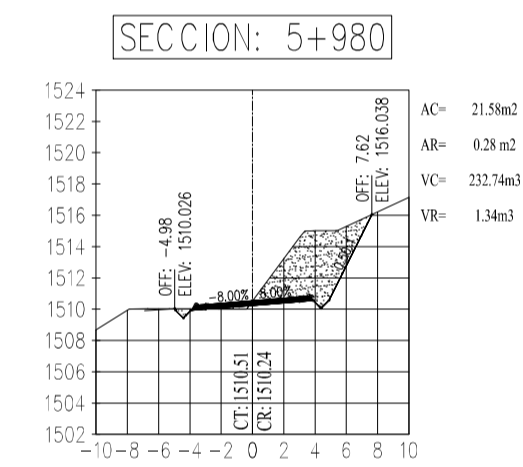
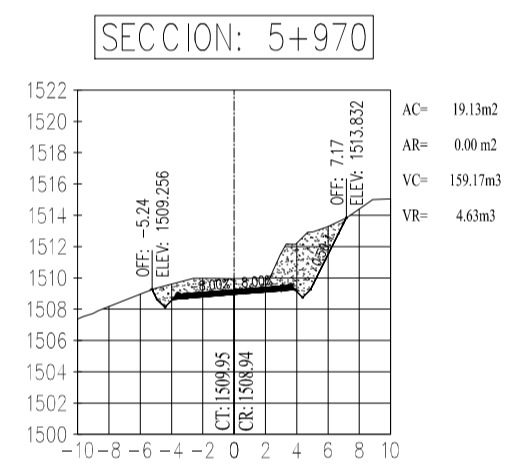
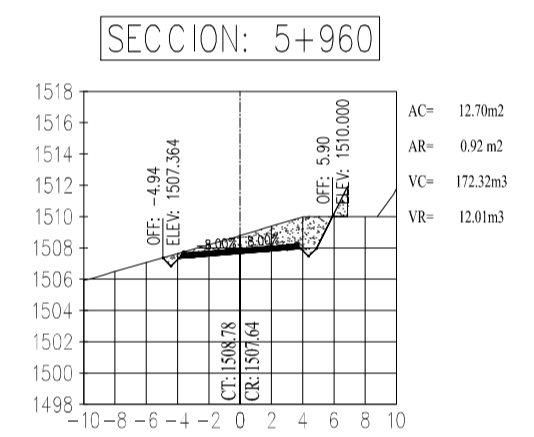
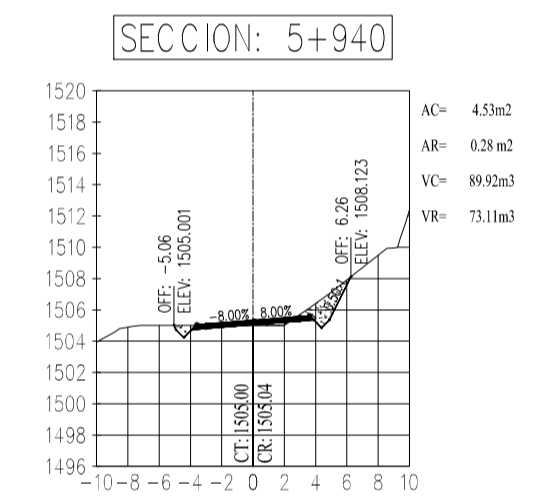
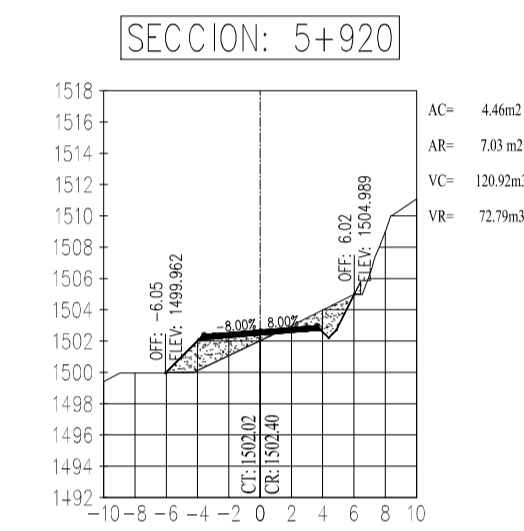
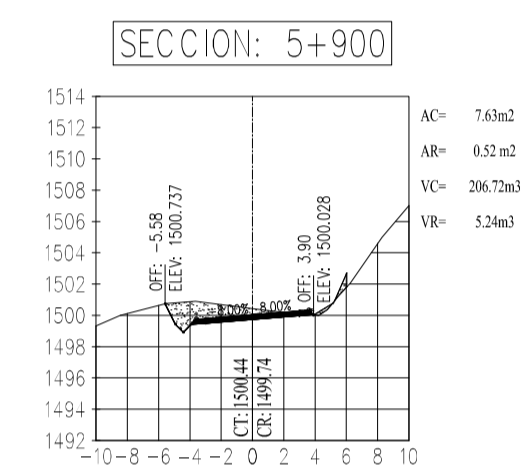
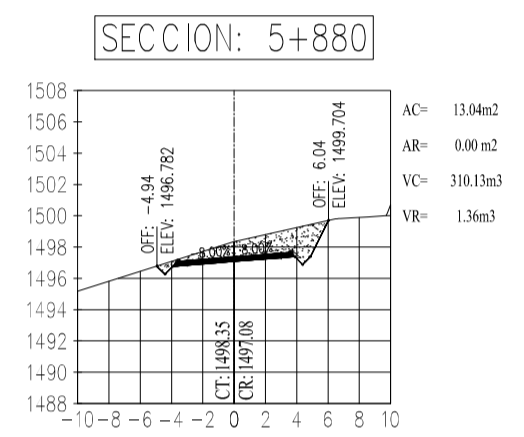
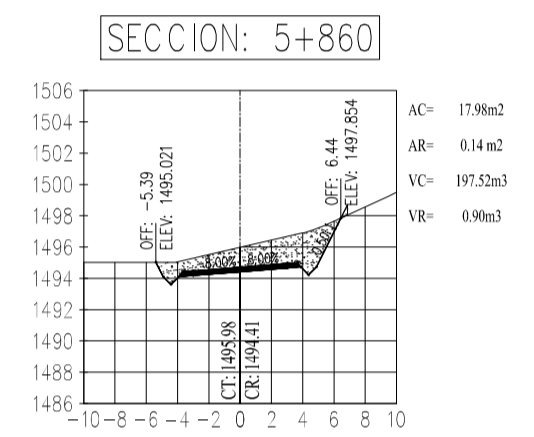
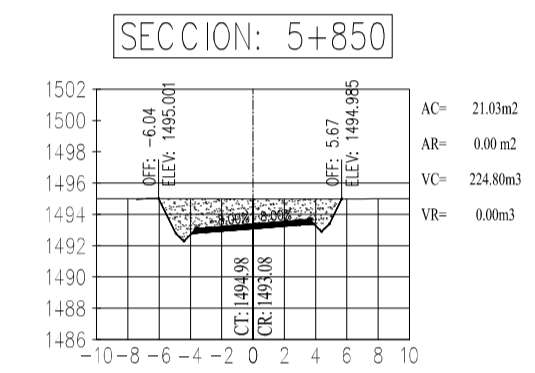
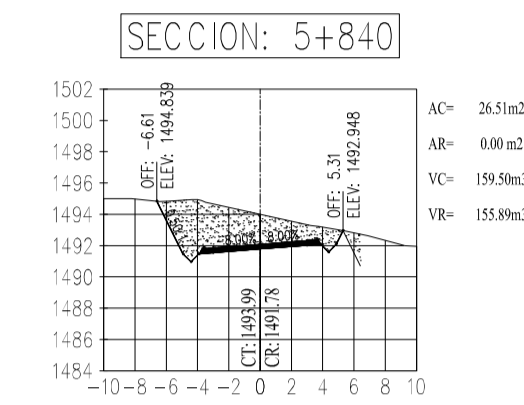
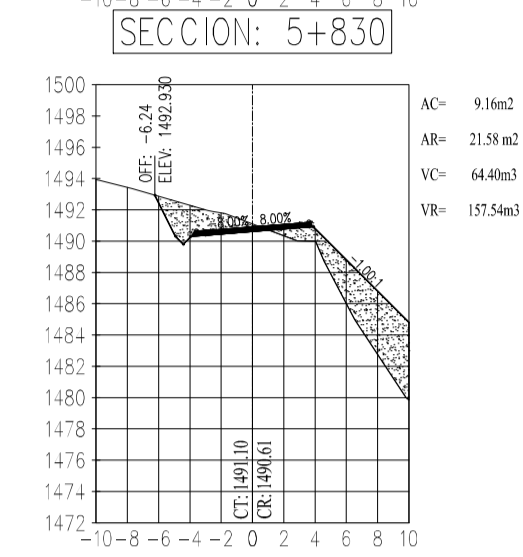
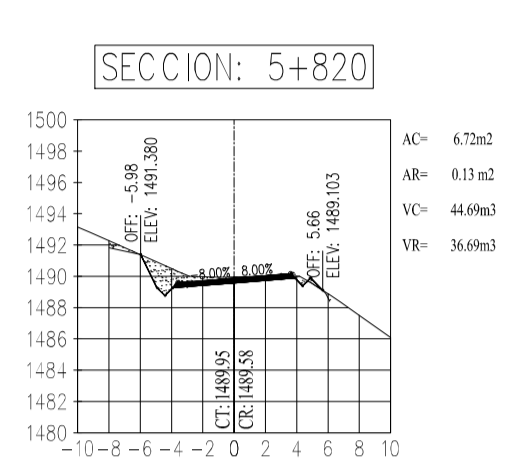
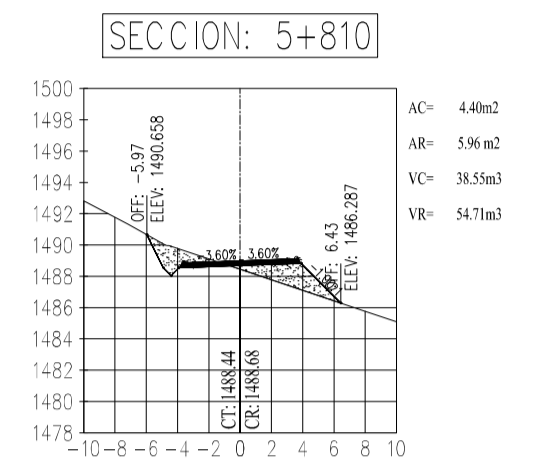
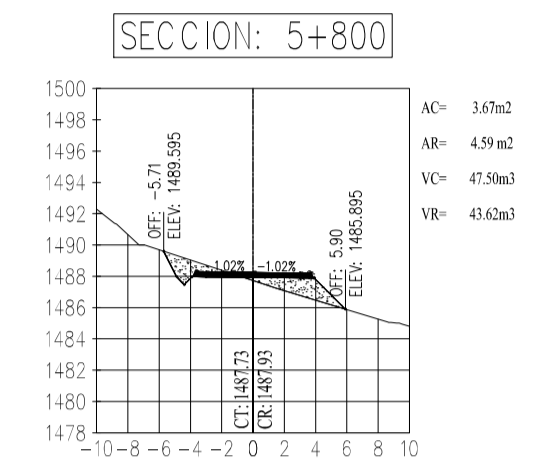
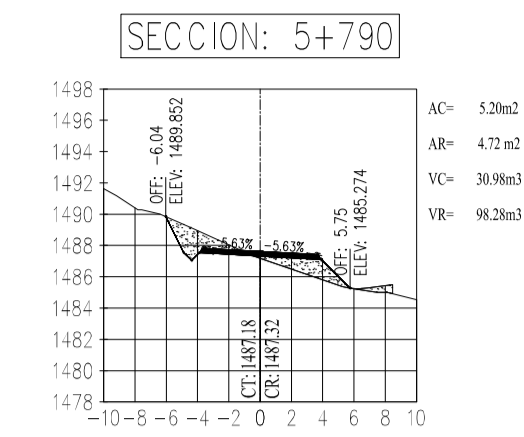
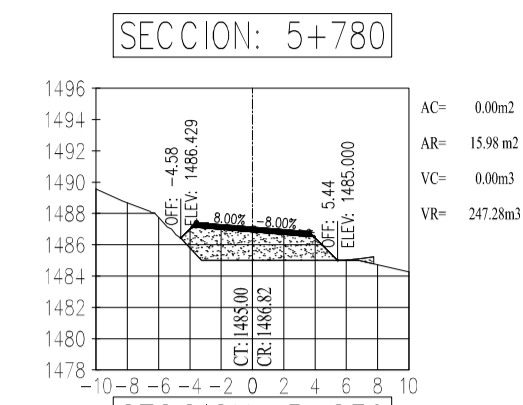
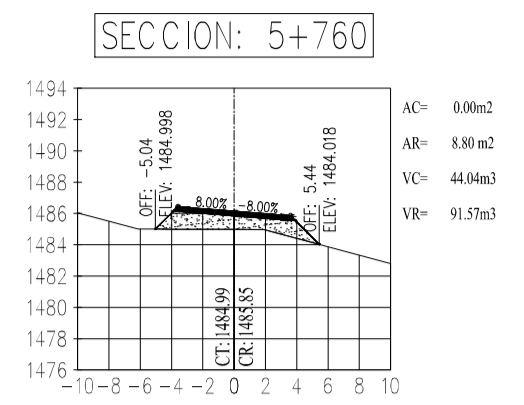
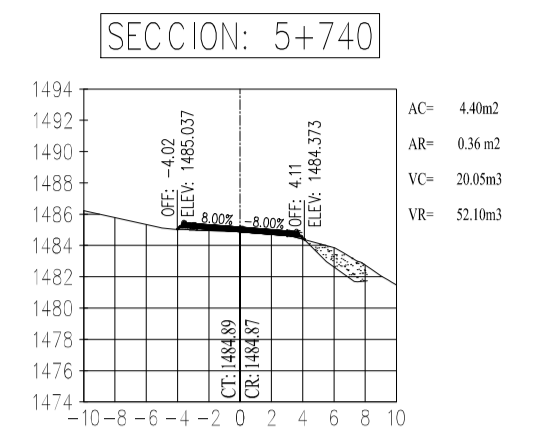
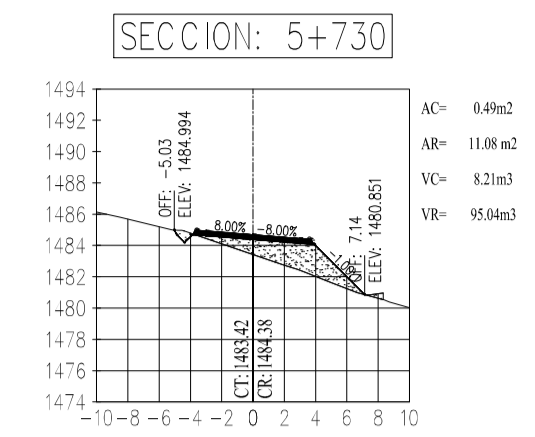
SECCION: 5+240



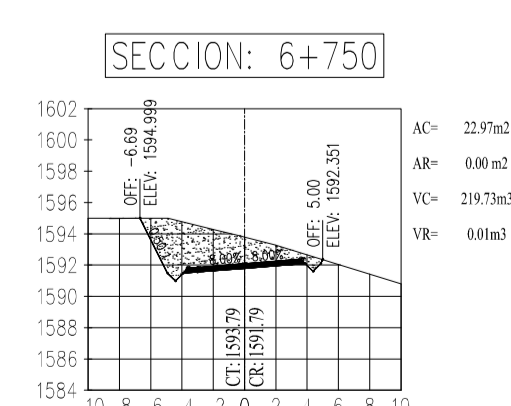
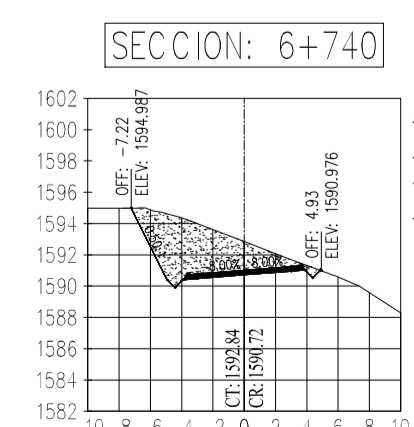
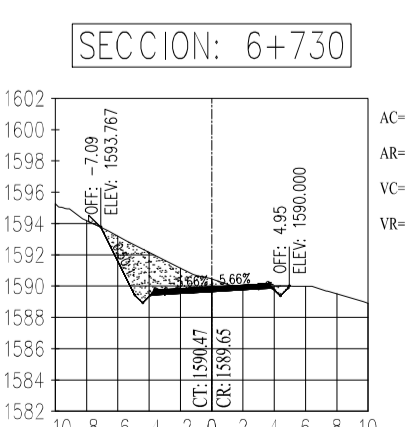
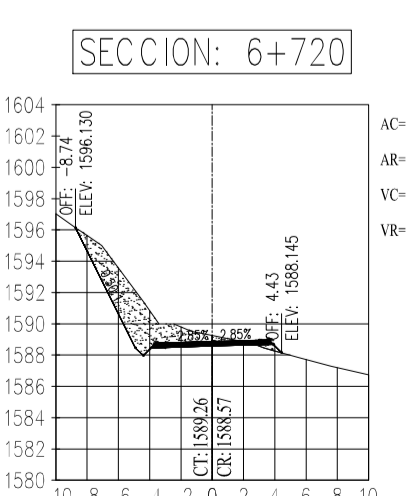
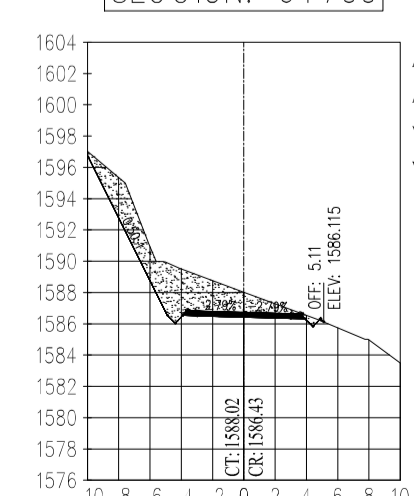
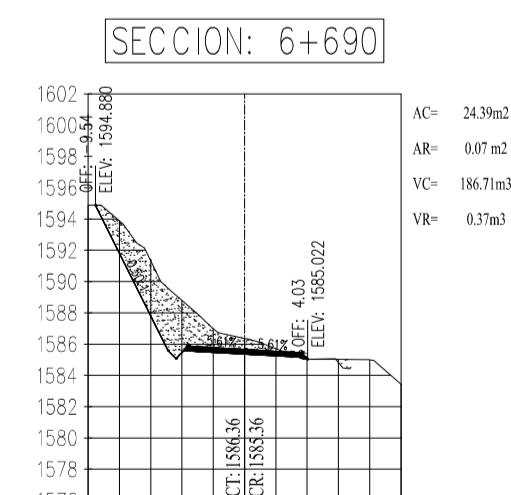
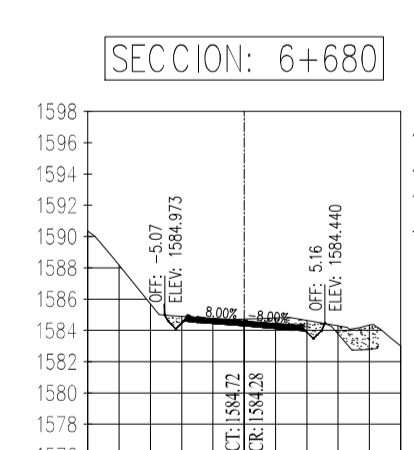
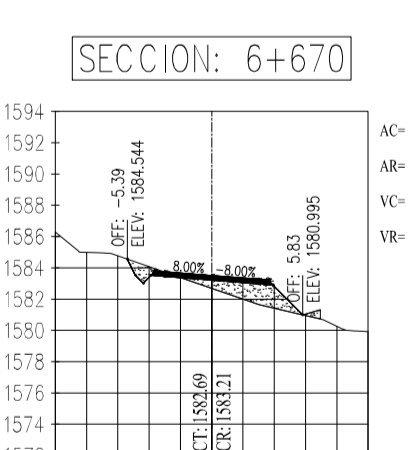
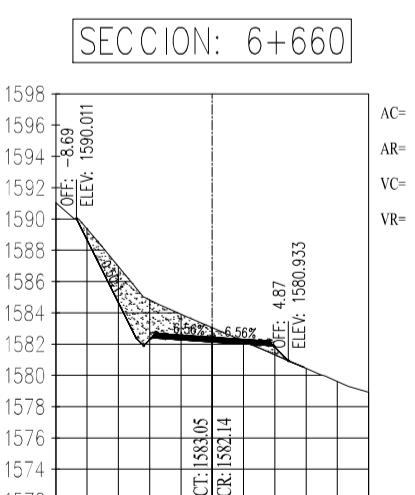
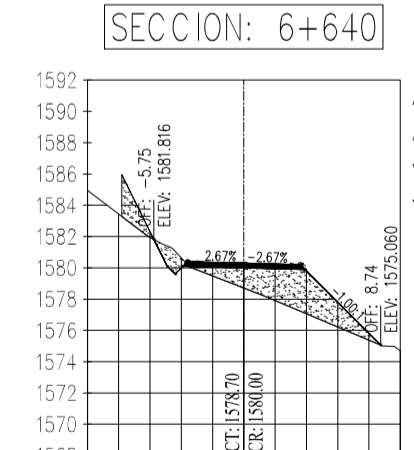
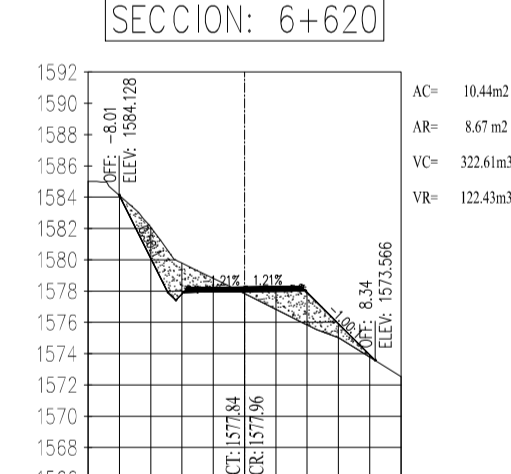
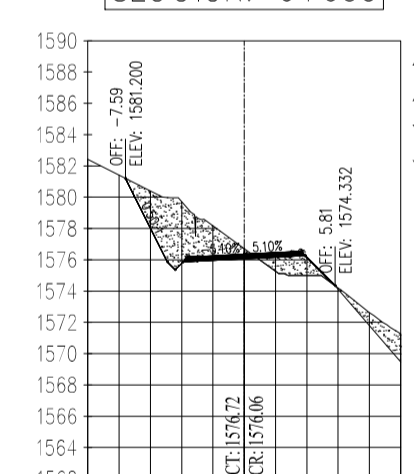
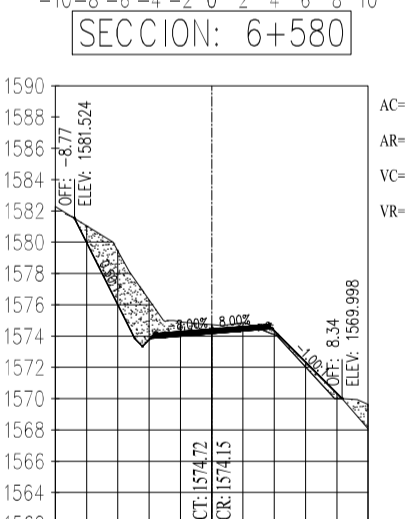
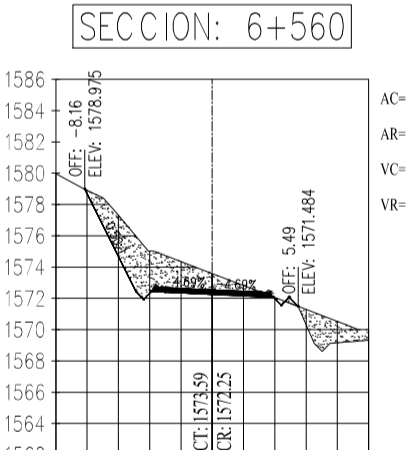
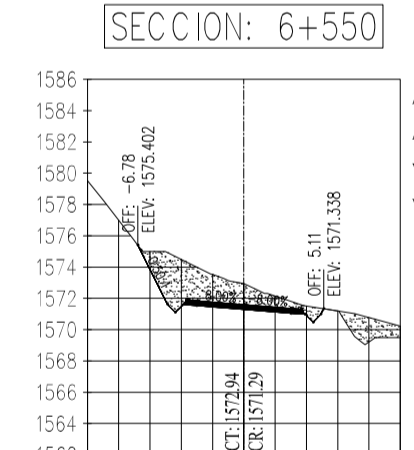
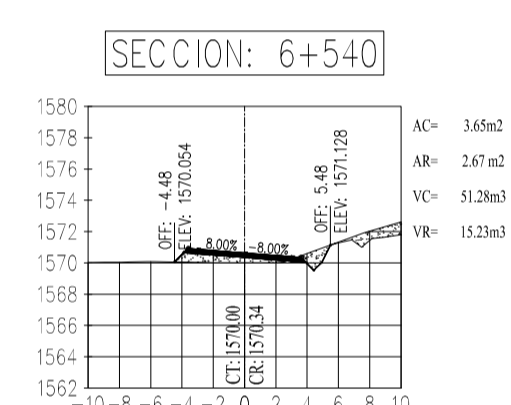
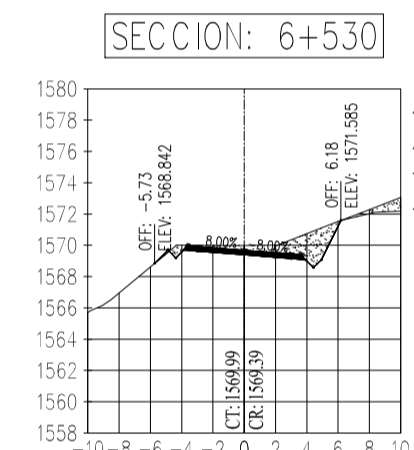
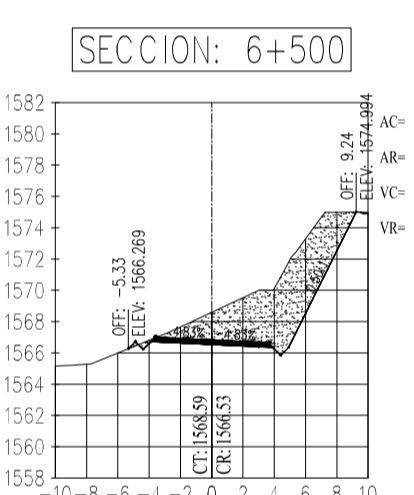
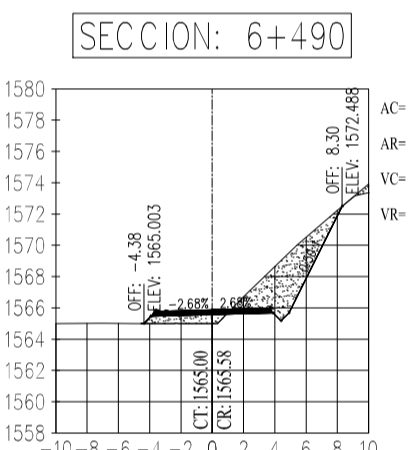
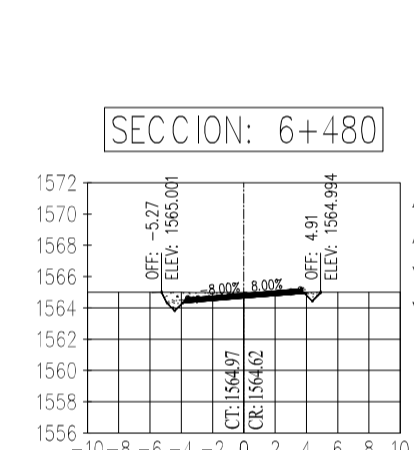
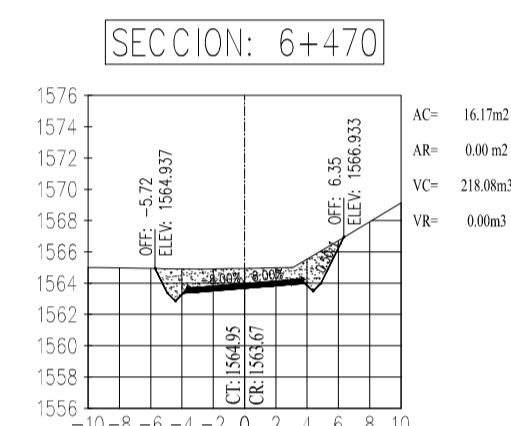
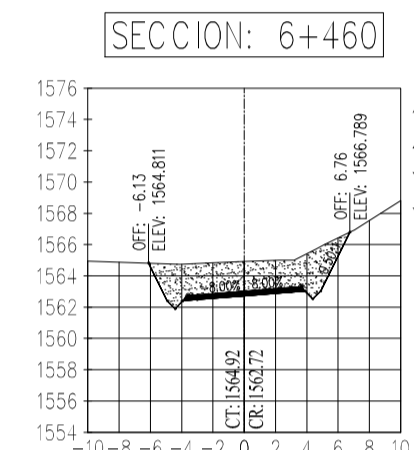
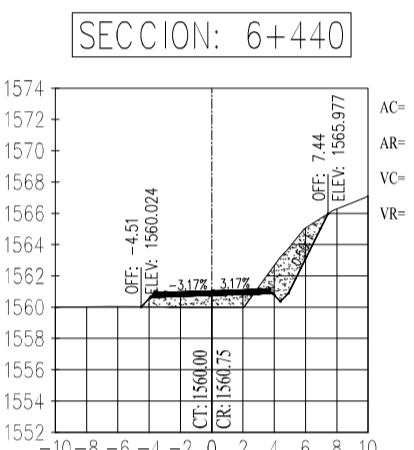
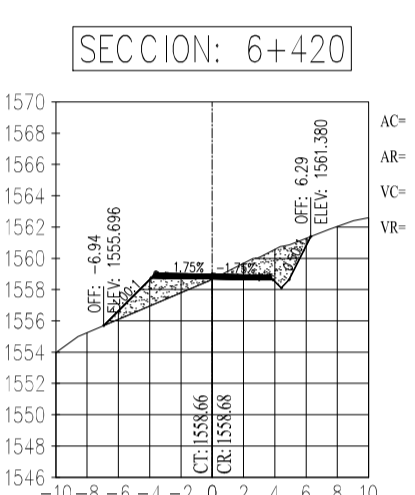
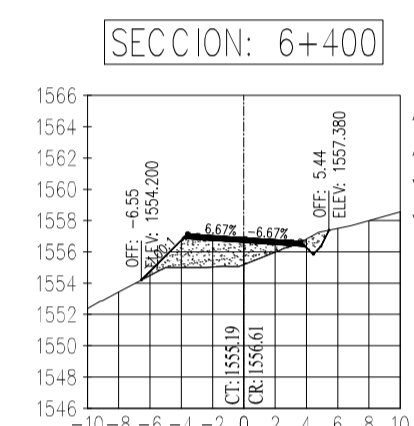
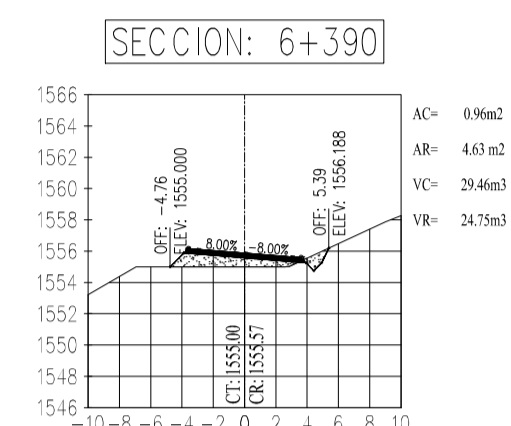
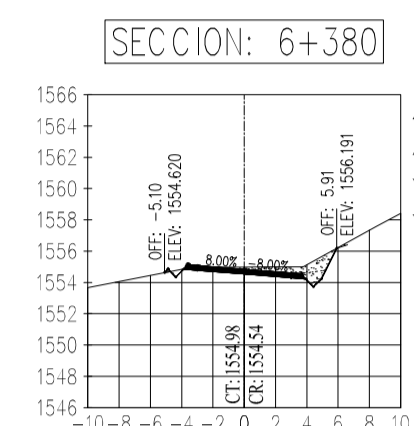
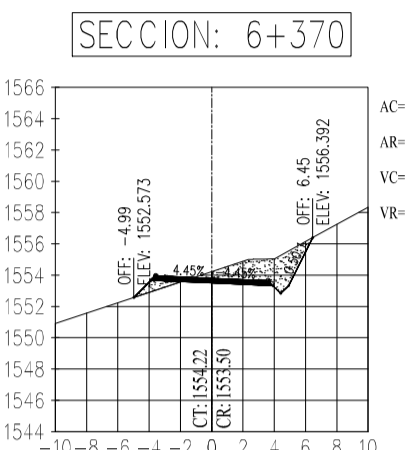
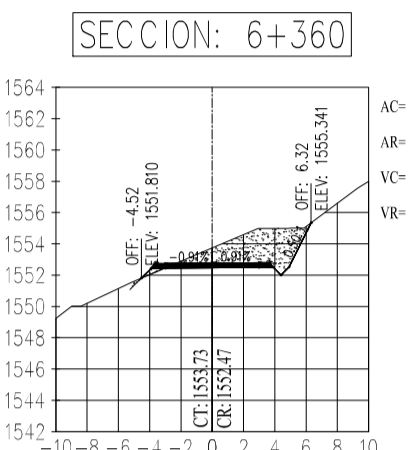
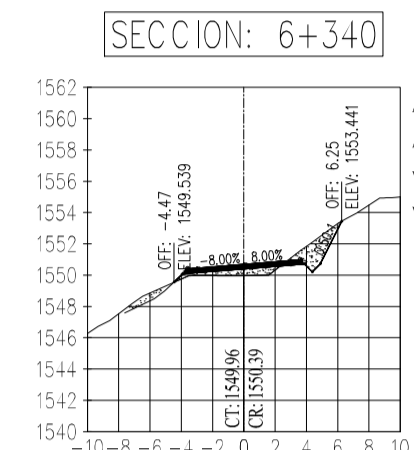
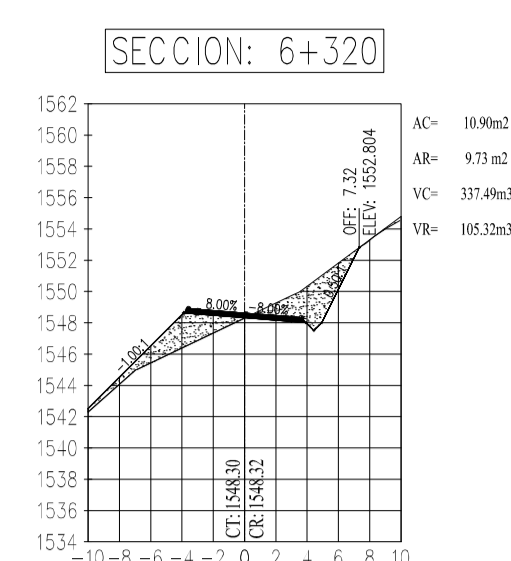
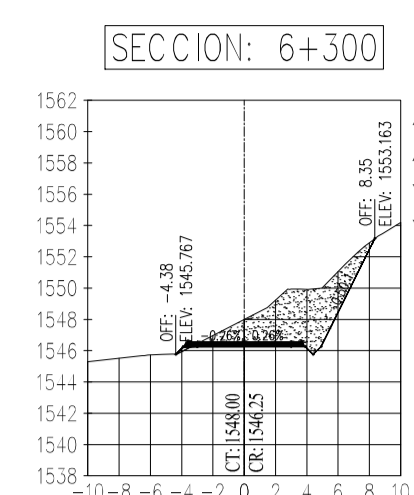
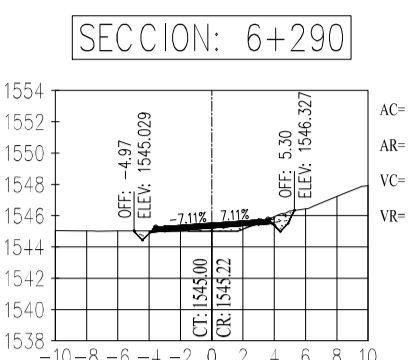
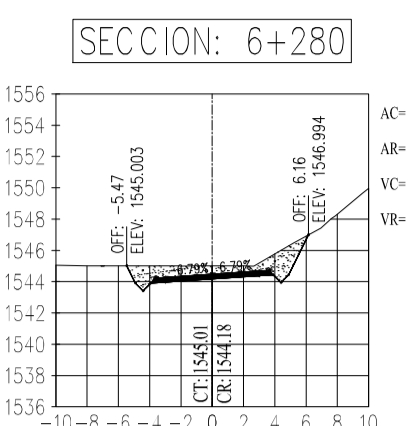
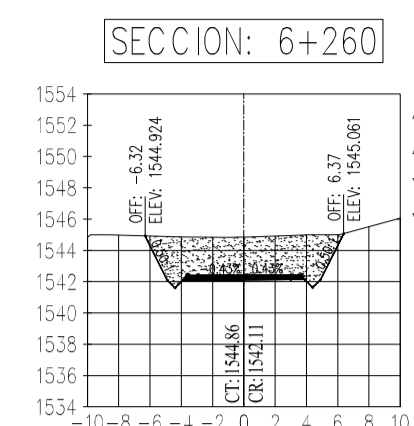
<b>UNIVERSIDAD TÉCNICA DE AMBATO</b>			
FACULTAD DE INGENIERÍA CIVIL Y MECÁNICA			
TEMA: "Diseño integral de la vía entre las comunidades de Chazojuan y La Palma km 2+500 - km 7+000, de la parroquia Salinas en la provincia de Bolívar."			
UBICACIÓN: Parroquia Salinas, Canton Guaranda, Provincia de Bolívar"			
CONTIENE: Sección Transversal			
CARRERA CLASE: IV	TRAMO: 4+780-5+240 Km	ESCALA: H: 1:500 V: 1:500	FECHA: 15/10/20
Estudio: Definitivo		TUTOR: Ing. Mg. Frison Moreira	LAMINA: 11/15
OBSEVACIONES:			DISEÑO: Ego. Stalin Yanchaliquin



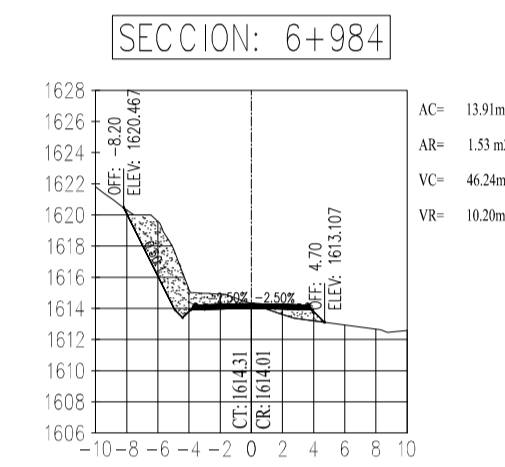
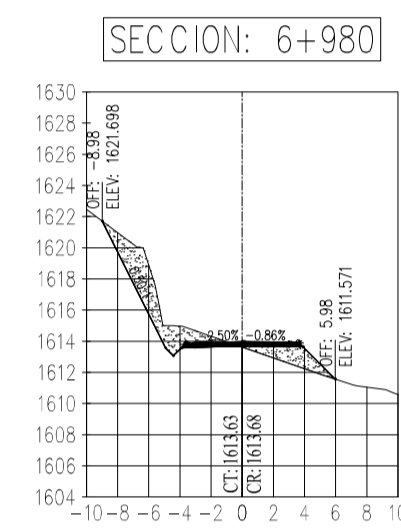
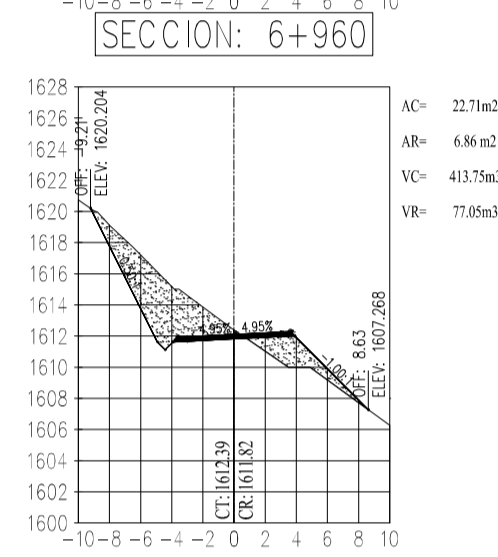
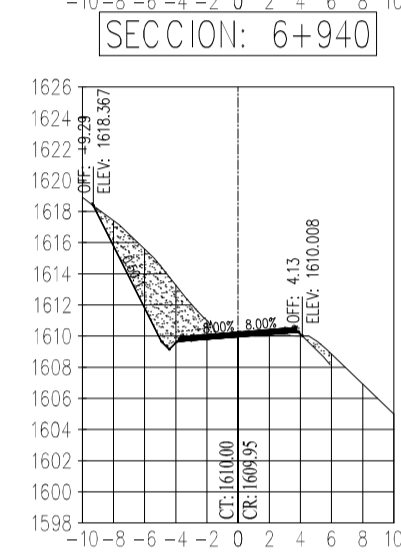
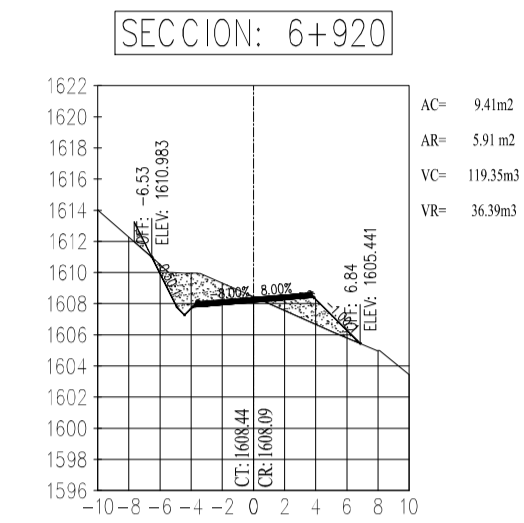
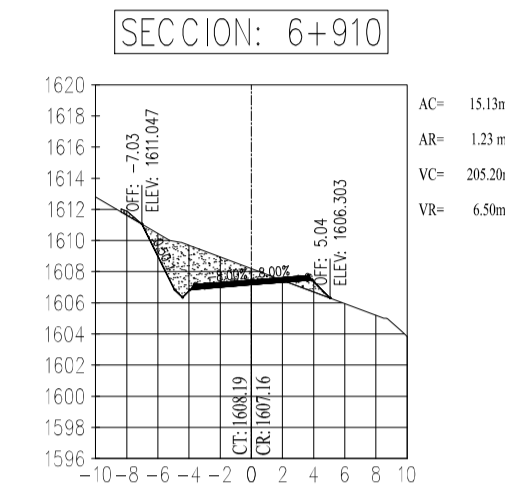
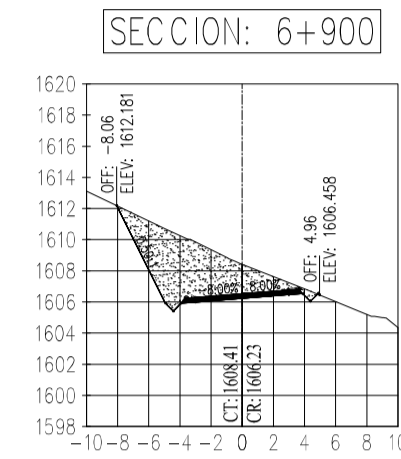
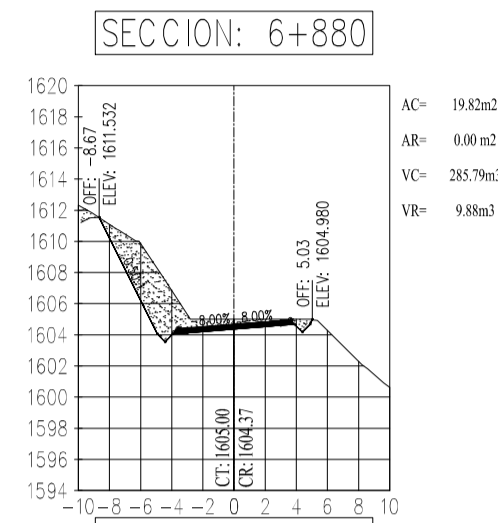
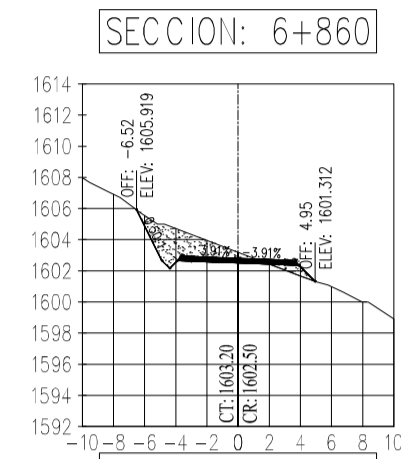
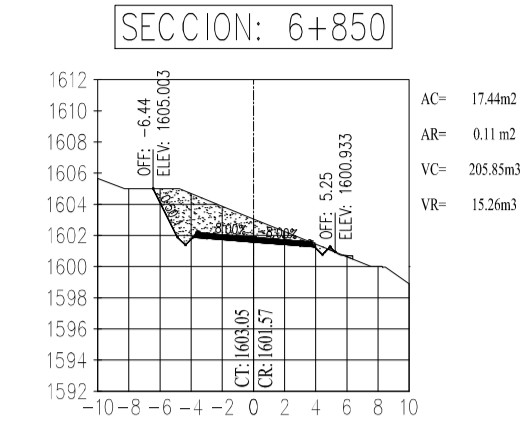
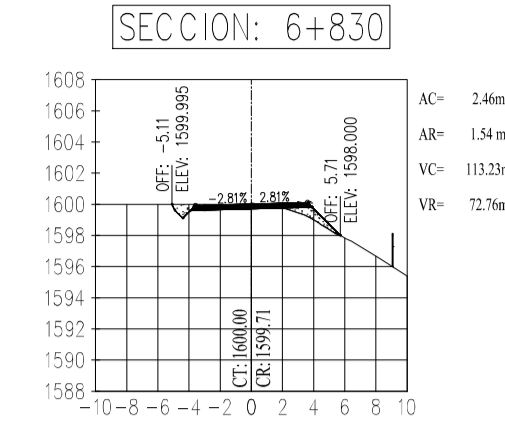
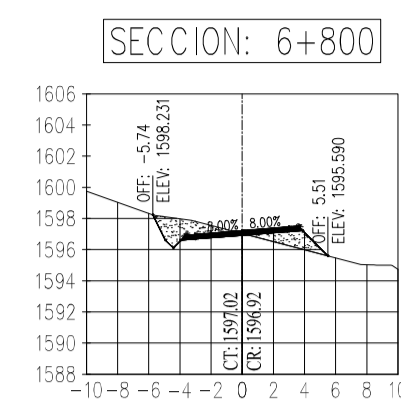
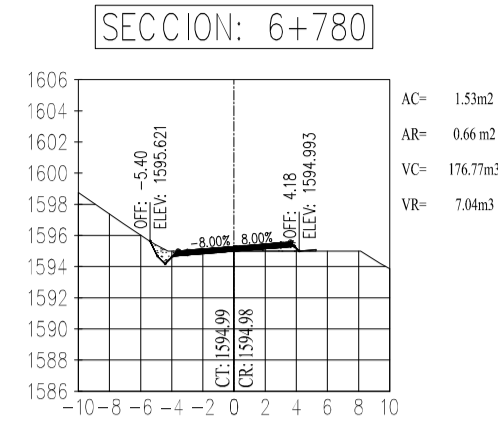
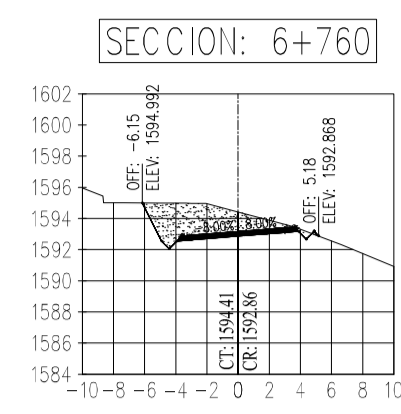
<b>UNIVERSIDAD TÉCNICA DE AMBATO</b>			
FACULTAD DE INGENIERÍA CIVIL Y MECÁNICA			
TEMA: "Diseño integral de la vía entre las comunidades de Chazojuan y La Palma km 2+500 - km 7+000, de la parroquia Salinas en la provincia de Bolívar."			
UBICACIÓN: Parroquia Salinas, Canton Guaranda, Provincia de Bolívar"			
CONTIENE: Sección Transversal			
CARRETERA CLASE: IV	TRAMO: 5+250-5+720 Km	ESCALA: H: 1:500 V: 1:500	FECHA: 15/10/20 LAMINA: 12/15
Estudio: Definitivo		TUTOR: Ing. Mg. Frison Moreira	DISEÑO: Ego. Stalin Yanchaliquin
OBSEVACIONES:			



<b>UNIVERSIDAD TÉCNICA DE AMBATO</b>			
FACULTAD DE INGENIERÍA CIVIL Y MECÁNICA			
TEMA: "Diseño integral de la vía entre las comunidades de Chazojuan y La Palma km 2+500 - km 7+000, de la parroquia Salinas en la provincia de Bolívar."			
UBICACIÓN: Parroquia Salinas, Canton Guaranda, Provincia de Bolívar"			
CONTIENE: Sección Transversal			
CARRETERA CLASE: IV	TRAMO: 5+730-6+240 Km	ESCALA: H: 1:500 V: 1:500	FECHA: 15/10/20
Estudio: Definitivo		TUTOR: Ing. Mg. Frison Moreira	LAMINA: 13/15
OBSEVACIONES:		DISEÑO: Ego. Stalin Yanchaliquin	



<b>UNIVERSIDAD TÉCNICA DE AMBATO</b>			
FACULTAD DE INGENIERÍA CIVIL Y MECÁNICA			
TEMA: "Diseño integral de la vía entre las comunidades de Chazojuan y La Palma km 2+500 - km 7+000, de la parroquia Salinas en la provincia de Bolívar."			
UBICACIÓN: Parroquia Salinas, Canton Guaranda, Provincia de Bolívar"			
CONTIENE: Sección Transversal			
CARRETERA CLASE: IV	TRAMO: 6+260-6+750 Km	ESCALA: H: 1:500 V: 1:500	FECHA: 15/10/20
Estudio: Definitivo			LAMINA: 14/15
OBSEVACIONES:		TUTOR:	DISEÑO:
		Ing. Mg. Frison Moreira	Egdo. Stalin Yanchaliquin



UNIVERSIDAD TÉCNICA DE AMBATO			
FACULTAD DE INGENIERÍA CIVIL Y MECÁNICA			
TEMA: "Diseño integral de la vía entre las comunidades de Chazojuan y La Palma km 2+500 - km 7+000, de la parroquia Salinas en la provincia de Bolívar."			
UBICACIÓN: Parroquia Salinas, Canton Guaranda, Provincia de Bolívar"			
CONTIENE: Sección Transversal			
CARRERA CLASE: IV	TRAMO: 6+760-6+984 Km	ESCALA: H: 1:500 V: 1:500	FECHA: 15/10/20
Estudio: Definitivo			LAMINA: 15/15
OBSEVACIONES:		TUTOR: Ing. Mg. Frison Moreira	DISEÑO: Ego. Stalin Yanchaliquin